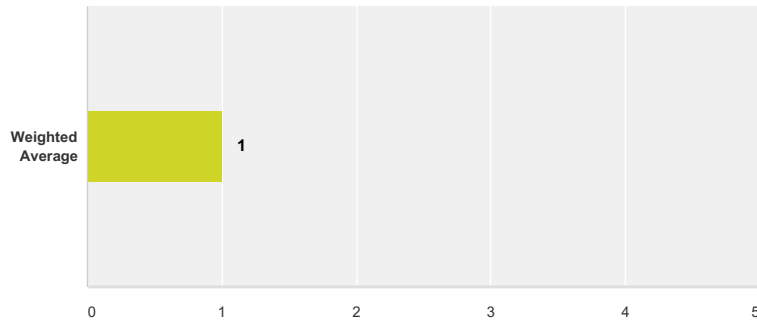


Q1 Which part of the hydrographic world do you represent?

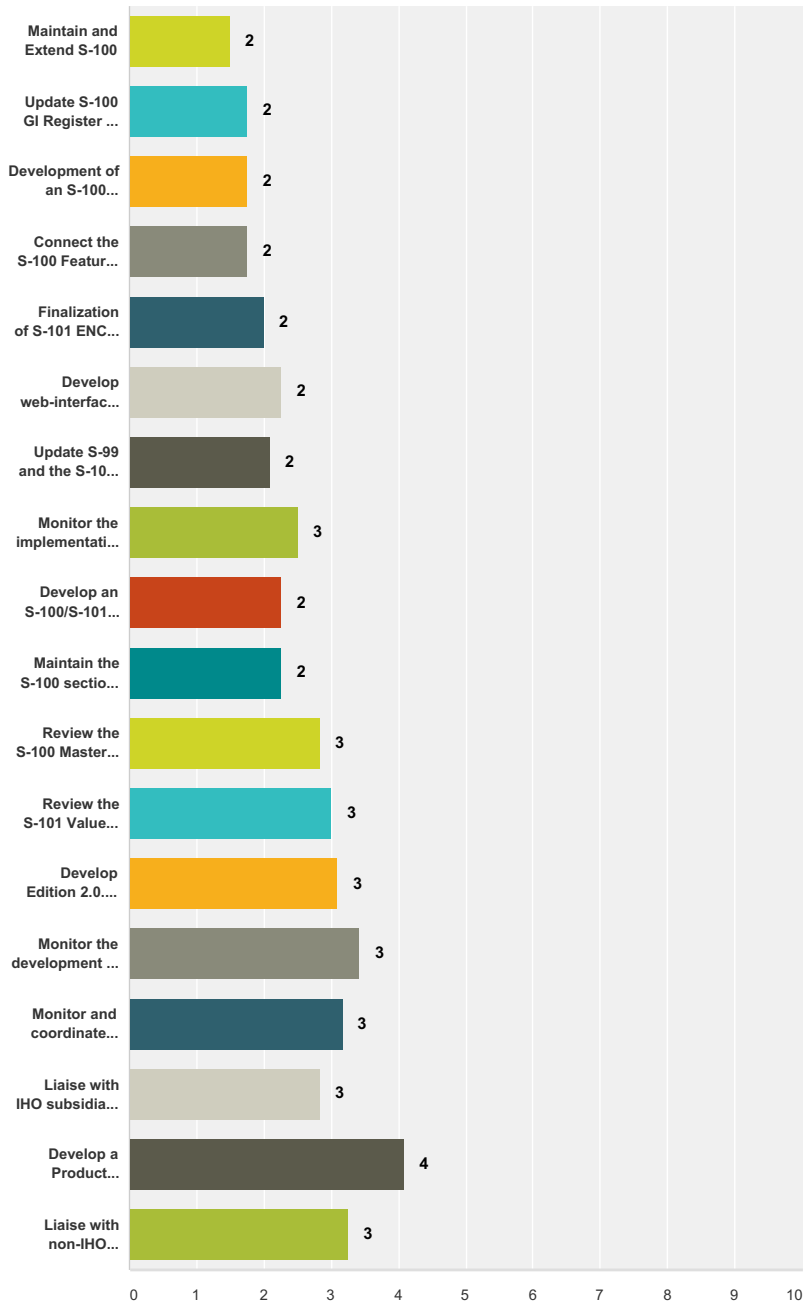
Answered: 13 Skipped: 0



Answer Choices	Responses
Hydrographic Office	100.00% 13
Software Developer	0.00% 0
ECDIS/ECS Manufacture	0.00% 0
Academia	0.00% 0
NGO	0.00% 0
Other (please specify)	0.00% 0
Total	13

Q2 Please pick assign a ranking to each of the S-100 Workplan items

Answered: 12 Skipped: 1

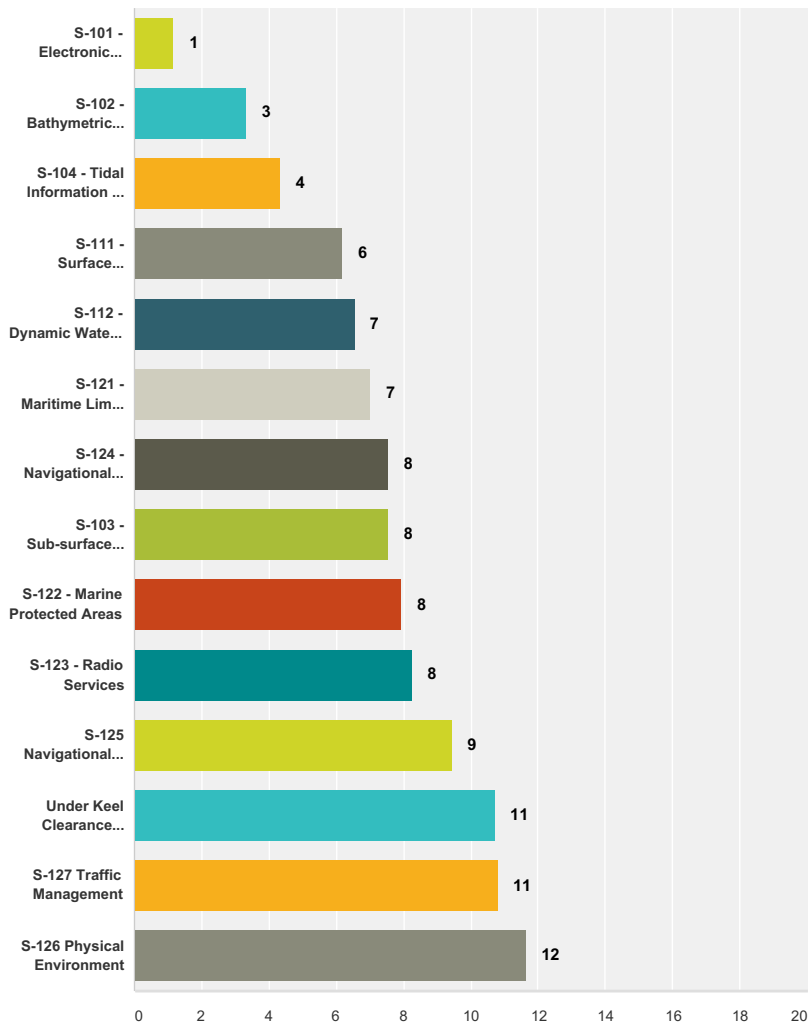


	Most Important	Very Important	Important	Not So Important	Least Important	N/A	Total	Weighted Average
Maintain and Extend S-100	66.67% 8	16.67% 2	16.67% 2	0.00% 0	0.00% 0	0.00% 0	12	1.50
Update S-100 GI Register to edition 2.0.0 and re-build the web-interfaces	58.33% 7	16.67% 2	16.67% 2	8.33% 1	0.00% 0	0.00% 0	12	1.75
Development of an S-100 Interoperability Specification	50.00% 6	25.00% 3	25.00% 3	0.00% 0	0.00% 0	0.00% 0	12	1.75
Connect the S-100 Feature Catalogue Builder to the S-100 GI Register	50.00% 6	25.00% 3	25.00% 3	0.00% 0	0.00% 0	0.00% 0	12	1.75
Finalization of S-101 ENC Product Specification	50.00% 6	8.33% 1	33.33% 4	8.33% 1	0.00% 0	0.00% 0	12	2.00

Develop web-interfaces to propose new symbology to the S-100 Portrayal Register	33.33% 4	25.00% 3	25.00% 3	16.67% 2	0.00% 0	0.00% 0	12	2.25
Update S-99 and the S-100 Registry pages for the registration of S-100 product specifications	27.27% 3	36.36% 4	36.36% 4	0.00% 0	0.00% 0	0.00% 0	11	2.09
Monitor the implementation of the 1st draft of S-101 ENC product specification	25.00% 3	16.67% 2	41.67% 5	16.67% 2	0.00% 0	0.00% 0	12	2.50
Develop an S-100/S-101 Test Strategy and Test Bed	25.00% 3	25.00% 3	50.00% 6	0.00% 0	0.00% 0	0.00% 0	12	2.25
Maintain the S-100 section of the IHO website	25.00% 3	33.33% 4	33.33% 4	8.33% 1	0.00% 0	0.00% 0	12	2.25
Review the S-100 Master Plan annually	16.67% 2	25.00% 3	25.00% 3	25.00% 3	8.33% 1	0.00% 0	12	2.83
Review the S-101 Value Added Roadmap annually	18.18% 2	9.09% 1	36.36% 4	27.27% 3	9.09% 1	0.00% 0	11	3.00
Develop Edition 2.0.0 of S-102 Bathymetric Content Specification.	16.67% 2	8.33% 1	33.33% 4	33.33% 4	8.33% 1	0.00% 0	12	3.08
Monitor the development of other related international standards	8.33% 1	8.33% 1	33.33% 4	33.33% 4	16.67% 2	0.00% 0	12	3.42
Monitor and coordinate interactions with OGC and IOGP, to ensure proper harmonization in the development of standards	8.33% 1	25.00% 3	25.00% 3	25.00% 3	16.67% 2	0.00% 0	12	3.17
Liaise with IHO subsidiary bodies and subordinate organs, e.g. WWNWS-SC, NIPWG, ENCWG, etc.	8.33% 1	33.33% 4	33.33% 4	16.67% 2	8.33% 1	0.00% 0	12	2.83
Develop a Product Specification for Underkeel Clearance Management (UKCM) Information.	0.00% 0	0.00% 0	16.67% 2	50.00% 6	25.00% 3	8.33% 1	12	4.09
Liaise with non-IHO constituents, e.g. IALA E-nav Committee, IEHC, JCOMM Expert Teams, DGIWG, ISO, marine navigation and GIS industry, etc.	0.00% 0	25.00% 3	33.33% 4	33.33% 4	8.33% 1	0.00% 0	12	3.25

Q3 What S-100 based Product Specifications currently under development by the IHO interest you the most from either a hydrographic office perspective or from an software developer/equipment manufacturer perspective? (1 being the most important and 14 being the least important). Note, only one response per column is allowed.

Answered: 12 Skipped: 1

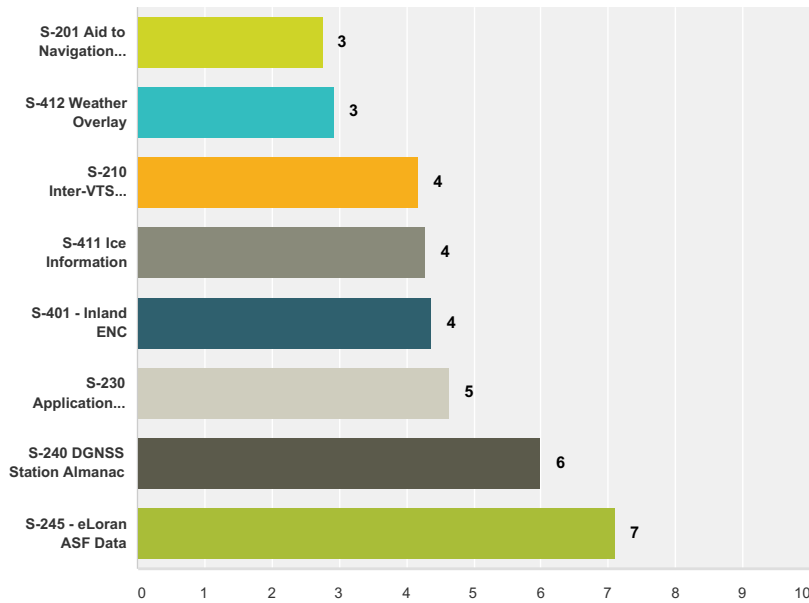


	1	2	3	4	5	6	7	8	9	10	11	12	13	14	N/A	Total	Weighted Average
S-101 - Electronic Navigational Chart	83.33% 10	16.67% 2	0.00% 0	0.00% 0	0.00% 0	0.00% 0	0.00% 0	0.00% 0	0.00% 0	0.00% 0	0.00% 0	0.00% 0	0.00% 0	0.00% 0	0.00% 0	12	1.17
S-102 - Bathymetric Surface	9.09% 1	54.55% 6	0.00% 0	18.18% 2	0.00% 0	9.09% 1	0.00% 0	0.00% 0	0.00% 0	9.09% 1	0.00% 0	0.00% 0	0.00% 0	0.00% 0	0.00% 0	11	3.36
S-104 - Tidal Information for Surface Navigation	0.00% 0	10.00% 1	40.00% 4	10.00% 1	10.00% 1	0.00% 0	10.00% 1	0.00% 0	10.00% 1	0.00% 0	0.00% 0	0.00% 0	0.00% 0	0.00% 0	10.00% 1	10	4.33

S-111 - Surface Currents	0.00% 0	0.00% 0	10.00% 1	10.00% 1	40.00% 4	10.00% 1	10.00% 1	10.00% 1	0.00% 0	0.00% 0	0.00% 0	0.00% 0	0.00% 0	10.00% 1	0.00% 0	10	6.20
S-112 - Dynamic Water Level Data	0.00% 0	9.09% 1	9.09% 1	27.27% 3	0.00% 0	9.09% 1	0.00% 0	9.09% 1	18.18% 2	9.09% 1	0.00% 0	0.00% 0	9.09% 1	0.00% 0	0.00% 0	11	6.55
S-121 - Maritime Limits and Boundaries	0.00% 0	0.00% 0	16.67% 2	16.67% 2	0.00% 0	8.33% 1	16.67% 2	25.00% 3	0.00% 0	0.00% 0	0.00% 0	0.00% 0	16.67% 2	0.00% 0	0.00% 0	12	7.00
S-124 - Navigational Warnings	0.00% 0	9.09% 1	9.09% 1	0.00% 0	9.09% 1	18.18% 2	0.00% 0	0.00% 0	9.09% 1	27.27% 3	18.18% 2	0.00% 0	0.00% 0	0.00% 0	0.00% 0	11	7.55
S-103 - Sub-surface Navigation	0.00% 0	0.00% 0	20.00% 2	0.00% 0	10.00% 1	10.00% 1	10.00% 1	0.00% 0	0.00% 0	10.00% 1	20.00% 2	10.00% 1	0.00% 0	0.00% 0	10.00% 1	10	7.56
S-122 - Marine Protected Areas	0.00% 0	8.33% 1	0.00% 0	8.33% 1	8.33% 1	8.33% 1	8.33% 1	8.33% 1	16.67% 2	16.67% 2	0.00% 0	8.33% 1	8.33% 1	0.00% 0	0.00% 0	12	7.92
S-123 - Radio Services	0.00% 0	0.00% 0	9.09% 1	9.09% 1	9.09% 1	0.00% 0	9.09% 1	9.09% 1	18.18% 2	9.09% 1	9.09% 1	9.09% 1	9.09% 1	0.00% 0	0.00% 0	11	8.27
S-125 Navigational Services	0.00% 0	0.00% 0	0.00% 0	0.00% 0	9.09% 1	0.00% 0	9.09% 1	27.27% 3	0.00% 0	9.09% 1	18.18% 2	27.27% 3	0.00% 0	0.00% 0	0.00% 0	11	9.45
Under Keel Clearance Management	0.00% 0	0.00% 0	0.00% 0	0.00% 0	9.09% 1	18.18% 2	0.00% 0	0.00% 0	9.09% 1	0.00% 0	18.18% 2	0.00% 0	0.00% 0	45.45% 5	0.00% 0	11	10.73
S-127 Traffic Management	0.00% 0	0.00% 0	0.00% 0	0.00% 0	0.00% 0	9.09% 1	9.09% 1	9.09% 1	9.09% 1	9.09% 1	0.00% 0	9.09% 1	27.27% 3	18.18% 2	0.00% 0	11	10.82
S-126 Physical Environment	0.00% 0	0.00% 0	0.00% 0	0.00% 0	0.00% 0	0.00% 0	9.09% 1	0.00% 0	9.09% 1	0.00% 0	18.18% 2	27.27% 3	18.18% 2	18.18% 2	0.00% 0	11	11.64

Q4 What Product Specifications that are under development from outside of the IHO interest you the most from a Hydrographic Office or software developer/equipment manufacturer perspective? (1 being the most important and 8 being the least important). Note, only one response per column is allowed.

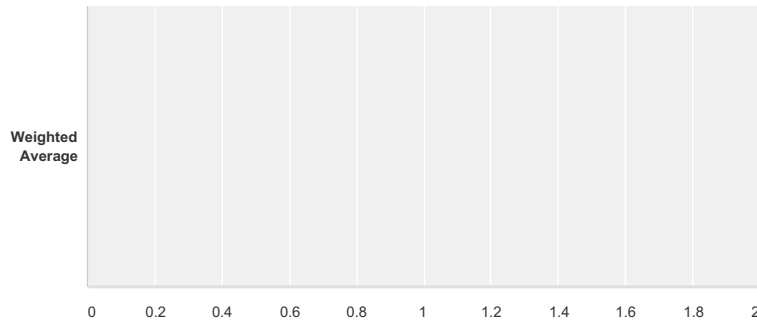
Answered: 12 Skipped: 1



	1	2	3	4	5	6	7	8	N/A	Total	Weighted Average
S-201 Aid to Navigation Information	33.33% 4	25.00% 3	16.67% 2	8.33% 1	0.00% 0	8.33% 1	8.33% 1	0.00% 0	0.00% 0	12	2.75
S-412 Weather Overlay	41.67% 5	16.67% 2	16.67% 2	8.33% 1	0.00% 0	0.00% 0	0.00% 0	16.67% 2	0.00% 0	12	2.92
S-210 Inter-VTS Exchange Format	0.00% 0	27.27% 3	18.18% 2	9.09% 1	18.18% 2	9.09% 1	18.18% 2	0.00% 0	0.00% 0	11	4.18
S-411 Ice Information	8.33% 1	25.00% 3	8.33% 1	8.33% 1	16.67% 2	0.00% 0	8.33% 1	16.67% 2	8.33% 1	12	4.27
S-401 - Inland ENC	9.09% 1	9.09% 1	27.27% 3	18.18% 2	0.00% 0	9.09% 1	18.18% 2	9.09% 1	0.00% 0	11	4.36
S-230 Application Specific Messages	0.00% 0	0.00% 0	18.18% 2	27.27% 3	27.27% 3	27.27% 3	0.00% 0	0.00% 0	0.00% 0	11	4.64
S-240 DGNSS Station Almanac	0.00% 0	0.00% 0	0.00% 0	10.00% 1	20.00% 2	20.00% 2	40.00% 4	0.00% 0	10.00% 1	10	6.00
S-245 - eLoran ASF Data	0.00% 0	0.00% 0	0.00% 0	0.00% 0	9.09% 1	27.27% 3	9.09% 1	54.55% 6	0.00% 0	11	7.09

Q5 Do you feel that TR 2/2007 adequately covers the standards development lifecycle for the IHO?

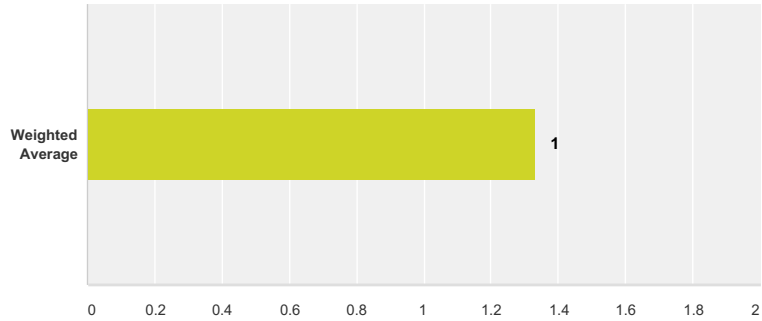
Answered: 11 Skipped: 2



Answer Choices	Responses
Yes	81.82% 9
No	18.18% 2
Total	11

Q6 Do you feel that the maintenance of S-100 should be put into a timed lifecycle? For example, S-100 will publish a full new edition every X number of years that will include any new extensions.

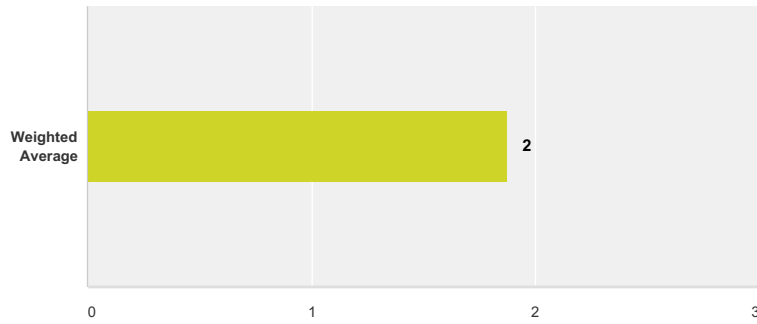
Answered: 12 Skipped: 1



Answer Choices	Responses	
Yes	66.67%	8
No	33.33%	4
Total		12

Q7 If you answered Yes to the previous question, what is the appropriate timespan between new editions of S-100?

Answered: 8 Skipped: 5



Answer Choices	Responses	
2 years	37.50%	3
3 years	37.50%	3
4 years	25.00%	2
Other (please specify)	0.00%	0
Total		8

Q8 Do you have any other comments, questions, or concerns for consideration by the HSSC Chair Group?

Answered: 1 Skipped: 12