

# Maritime spatial planning

## SIMCelt



Project  
funded by the  
**EUROPEAN UNION**

# Maritime spatial planning

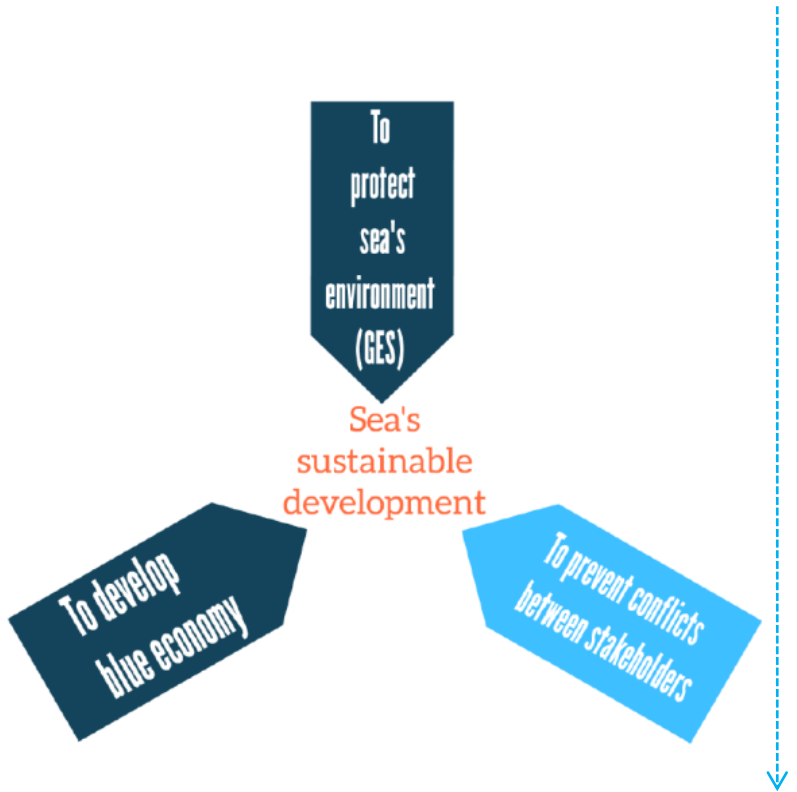


It's about planning **when and where human activities take place at sea** – to ensure these are as efficient and sustainable as possible. Maritime spatial planning involves stakeholders in a transparent way in the planning of maritime activities.

**Directive 2014/89/EU of the European Parliament and of the Council of 23 July 2014 establishing a framework for maritime spatial planning**

# Maritime spatial planning

## Directive 2014/89/EU

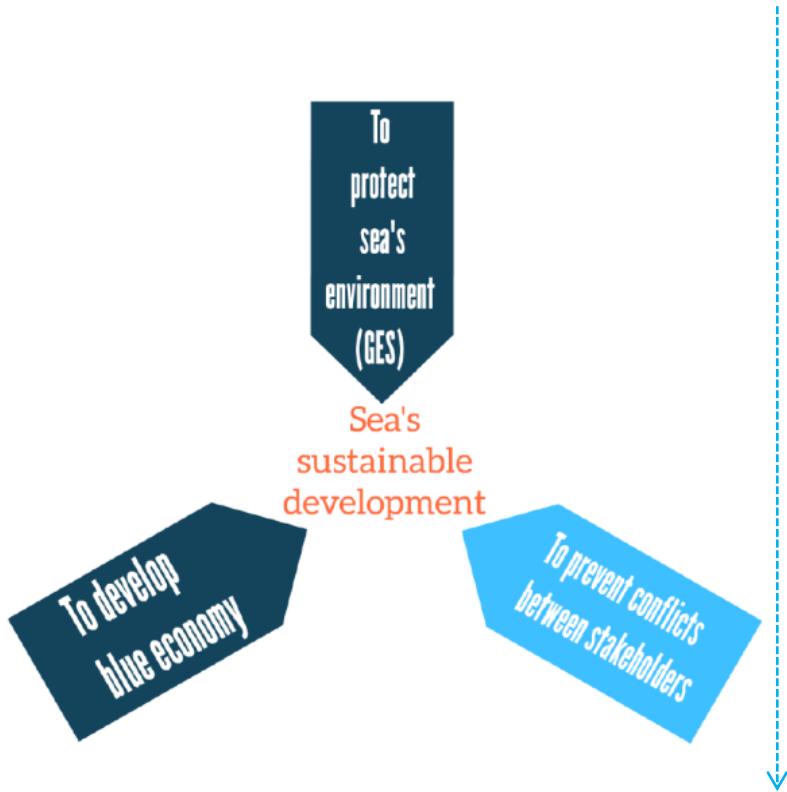


2021 : national plans



# Maritime spatial planning

Directive 2014/89/EU

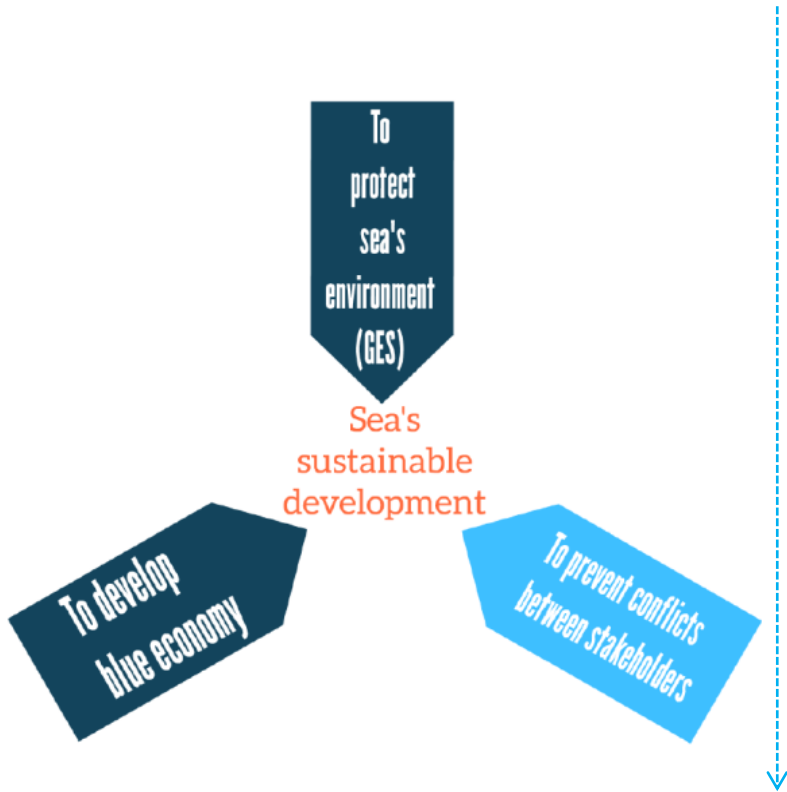


2016 : National Strategy for Littoral and Sea

2021 : national plans

# Maritime spatial planning

Directive 2014/89/EU



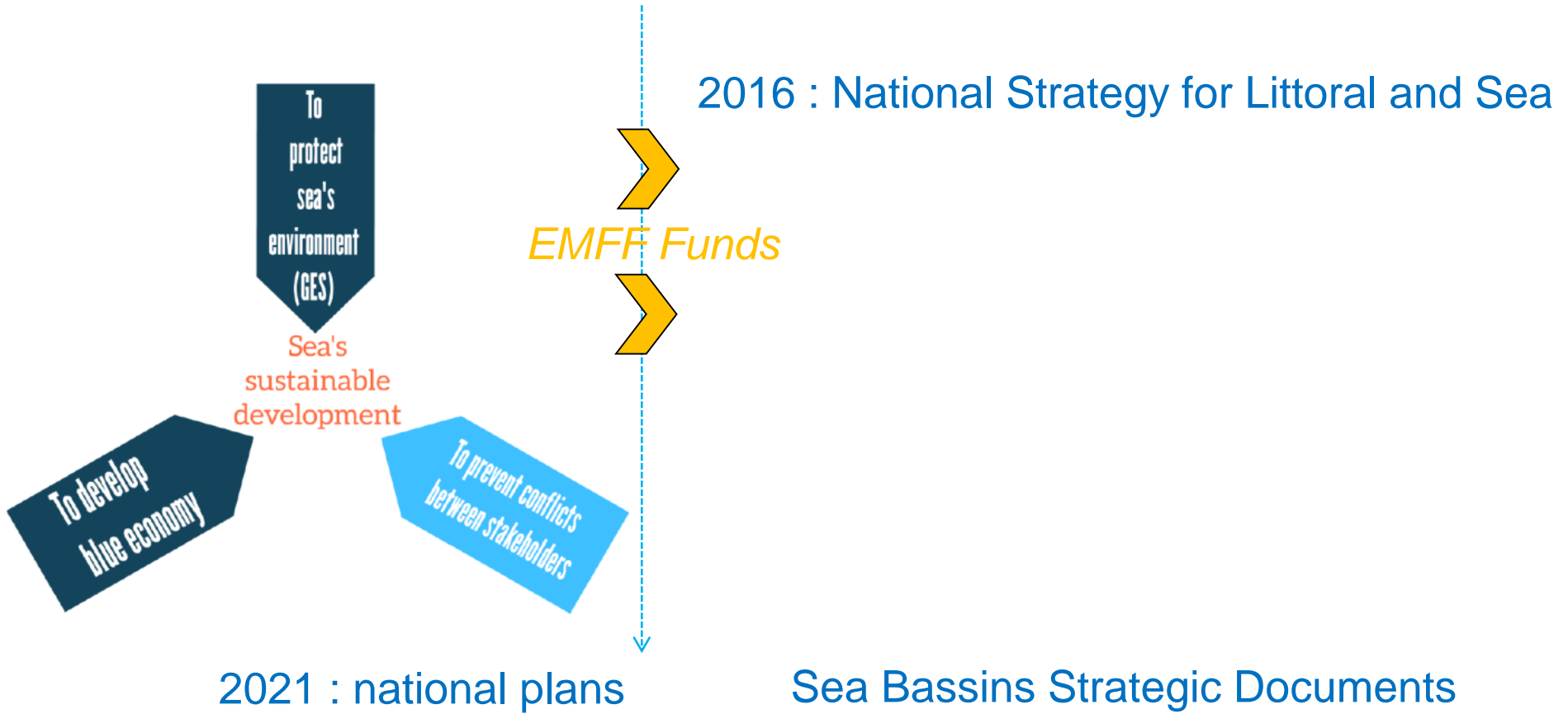
2016 : National Strategy for Littoral and Sea

2021 : national plans

Sea Bassins Strategic Documents

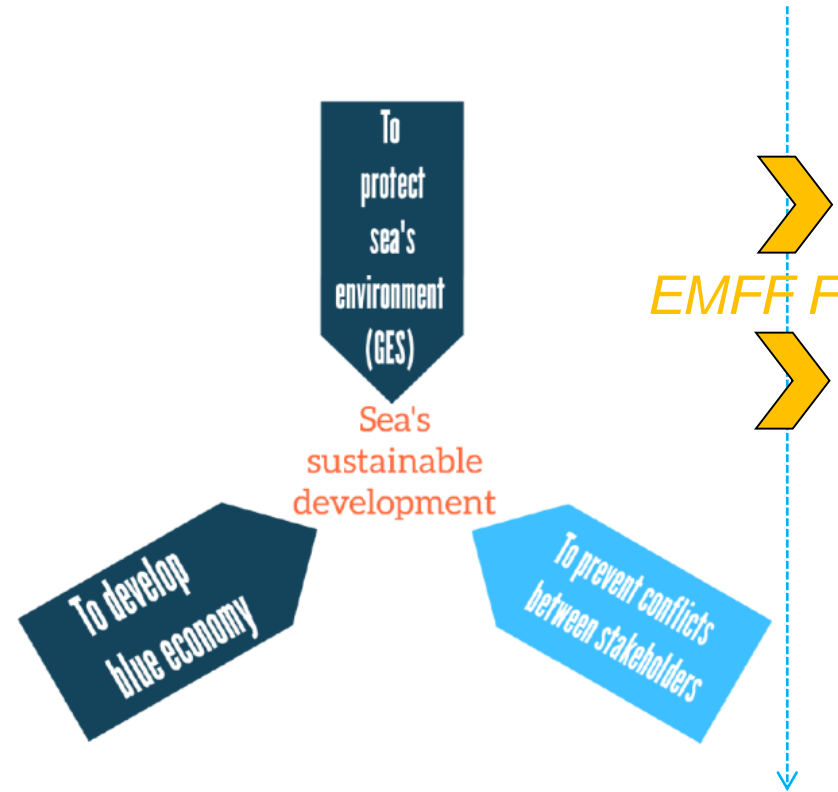
# Maritime spatial planning

Directive 2014/89/EU



# Maritime spatial planning

## Directive 2014/89/EU



2021 : national plans

## 2016 : National Strategy for Littoral and Sea

EMFF Funds



Project funded by the EUROPEAN UNION

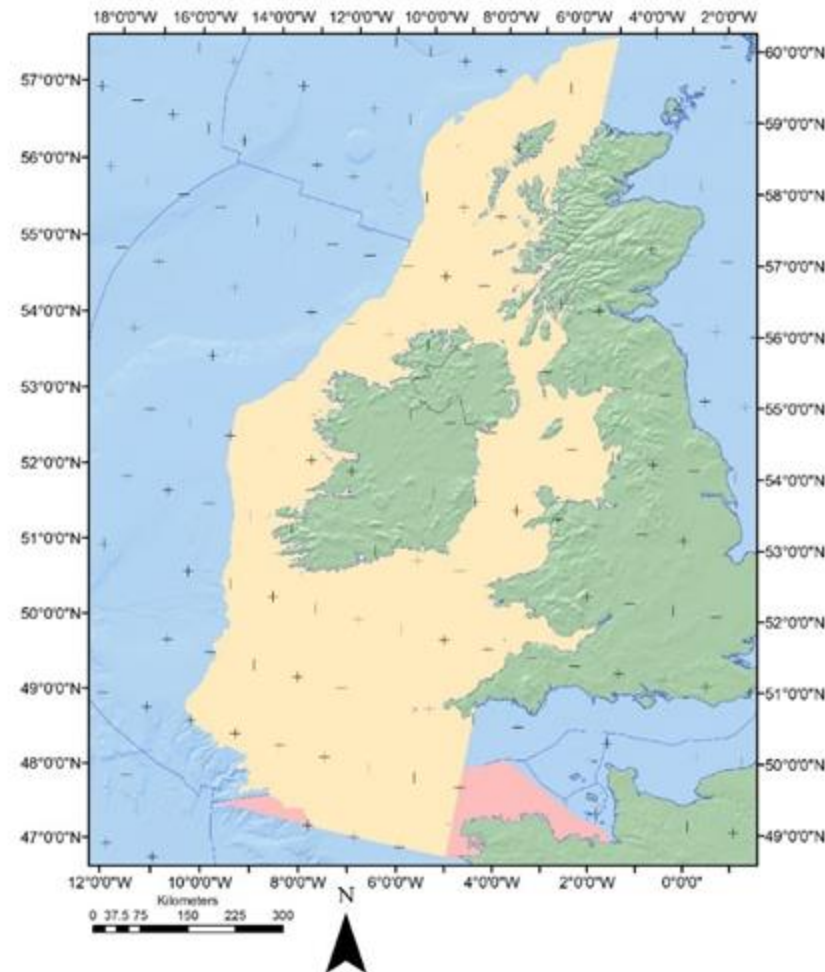
SIMCelt 2 years : 30/12/2015-30/12/2017  
SIMNORAT 2 years ?  
SIMWESTMED 2 years ?

Sea Bassins Strategic Documents

**Supporting Implementation of Maritime Spatial Planning in the Celtic Seas**  
according to **CALL MARE/2014/46**, DG  
MARE EMFF (European Maritime and  
Fisheries Funds)

SIMCelt is both aimed at:

- Supporting implementation of the MSP Directive by MS within the Celtic Seas
- Contributing to supporting the cross-border cooperation between MS in relation to implementation of the MSP Directive



Périmètre de la zone d'étude (jaune + rose)

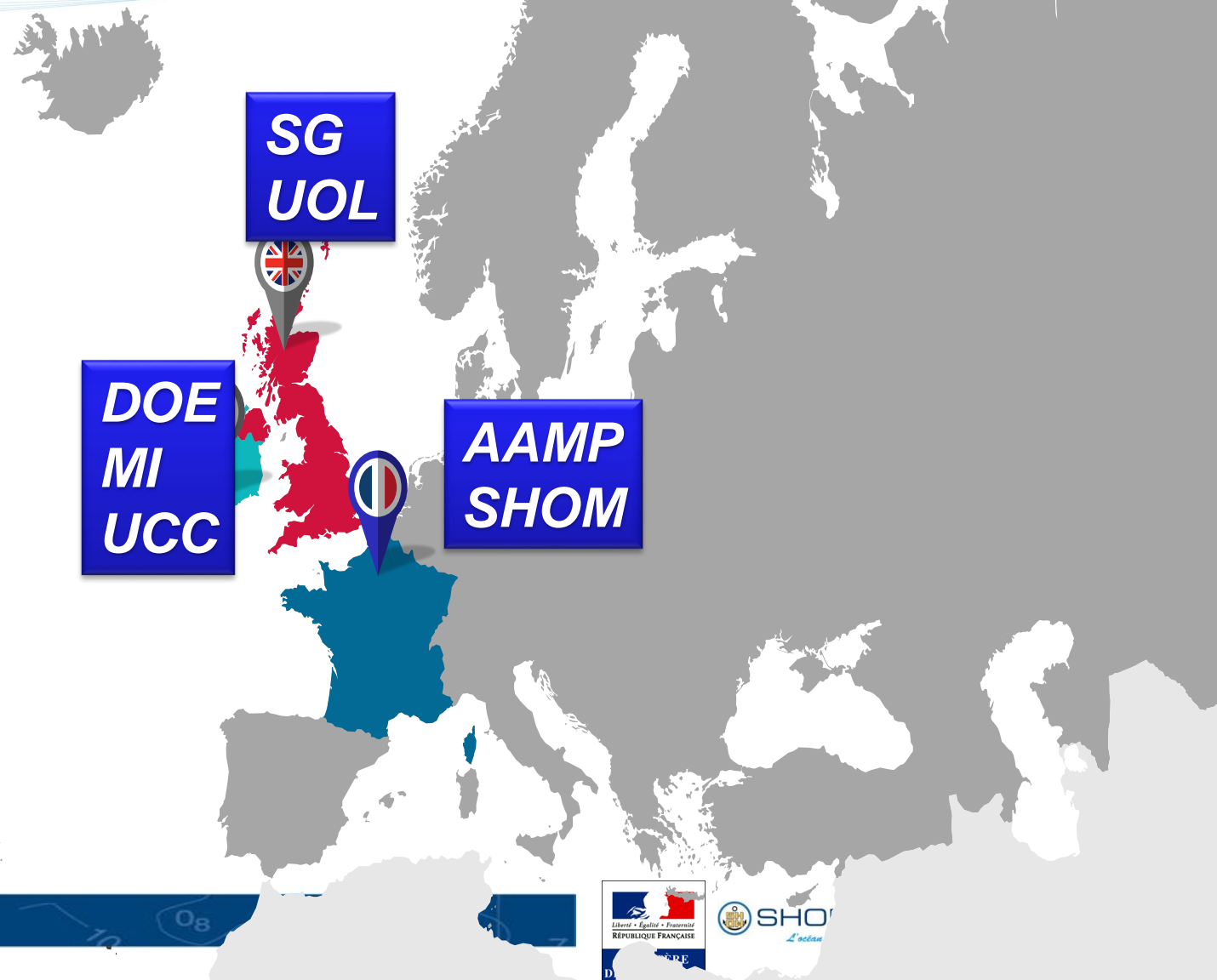


# SIMCelt



Project  
funded by the  
**EUROPEAN UNION**

## 3 COUNTRIES, 7 PARTNERS



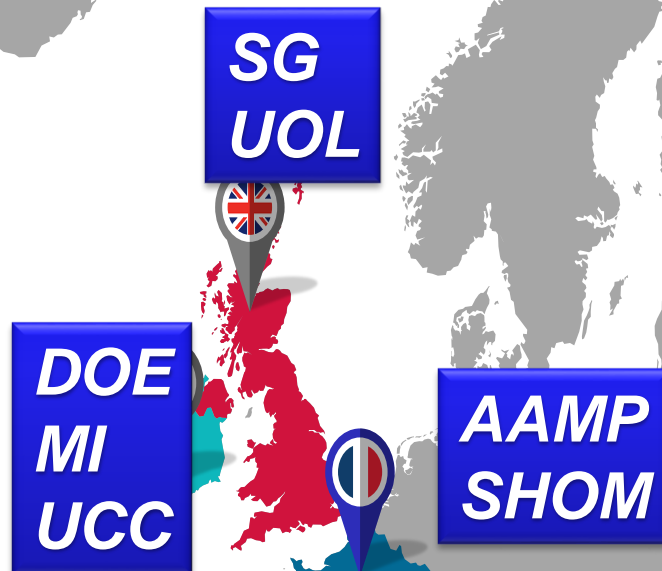


## 3 COUNTRIES, 7 PARTNERS

□ **Coordinator:** University Cork College (UCC) with support of UoL and SHOM. Both UCC and UoL were involved in the TPEA project

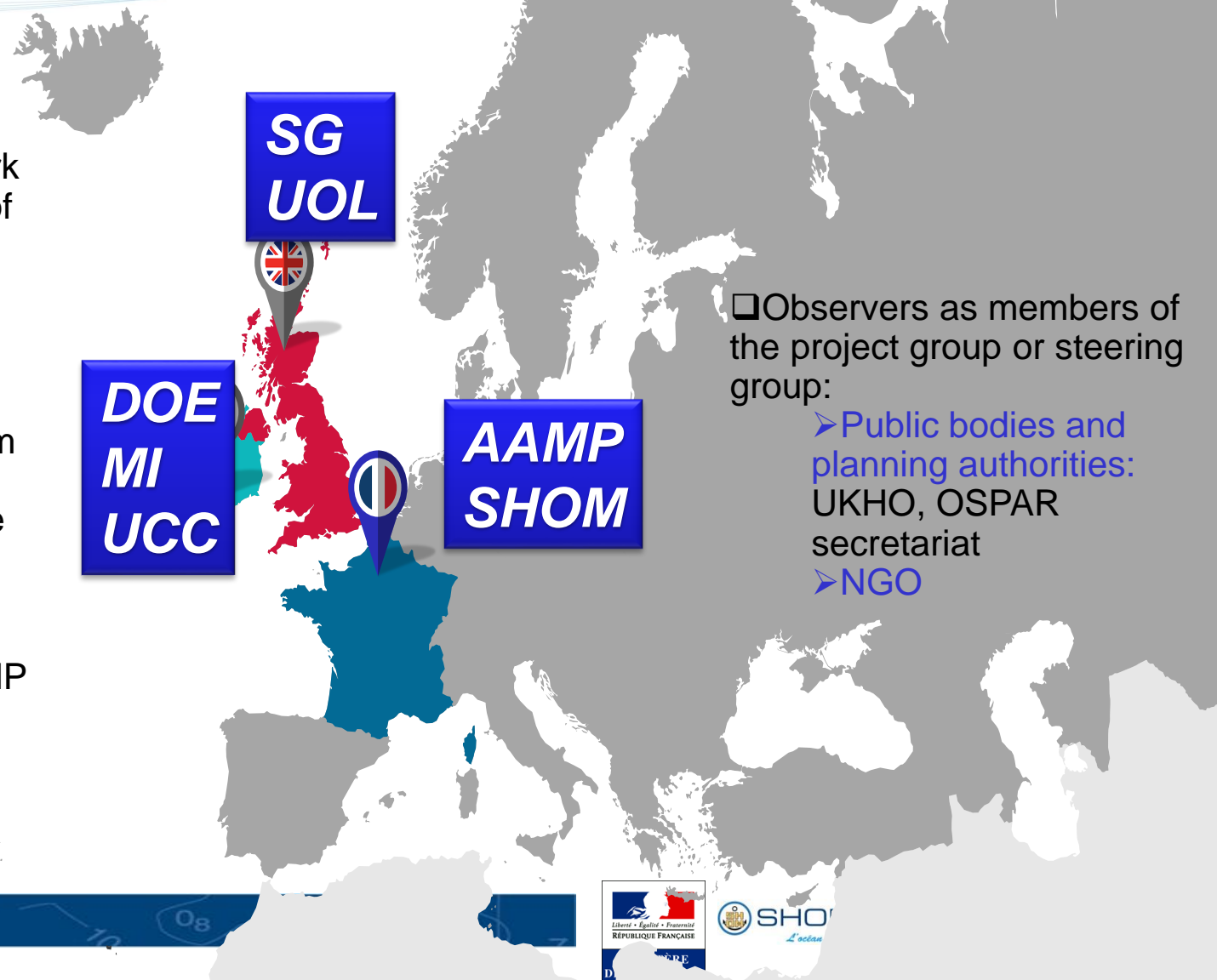
□ **Consortium:** 7 partners from 3 Member States

- **Ireland:** UCC, Marine Institute
- **UK:** UoL, Scottish Government, DOE
- **France:** SHOM, AAMP





## 3 COUNTRIES, 7 PARTNERS



□ **Coordinator:** University Cork College (UCC) with support of UoL and SHOM. Both UCC and UoL were involved in the TPEA project

□ **Consortium:** 7 partners from 3 Member States

- **Ireland:** UCC, Marine Institute
- **UK:** UoL, Scottish Government, DOE
- **France:** SHOM, AAMP

□ **Observers as members of the project group or steering group:**

- **Public bodies and planning authorities:** UKHO, OSPAR secretariat
- **NGO**

## 3 components: technical, project management, communication & dissemination

T  
E  
C  
H  
N  
I  
C  
A  
L  
  
C  
O  
M  
P  
O  
N  
E  
N  
T

### - Initial assessment (UCC)

### - Studies (UoL, AAMP, SG)

-

### - Data and information requirements for MSP (SHOM)

study & address gaps in a transboundary context

### - Case studies

#1 : issues of transboundary planning (UCC)

#2 : cumulative pressure (Marine Institute, AAMP)

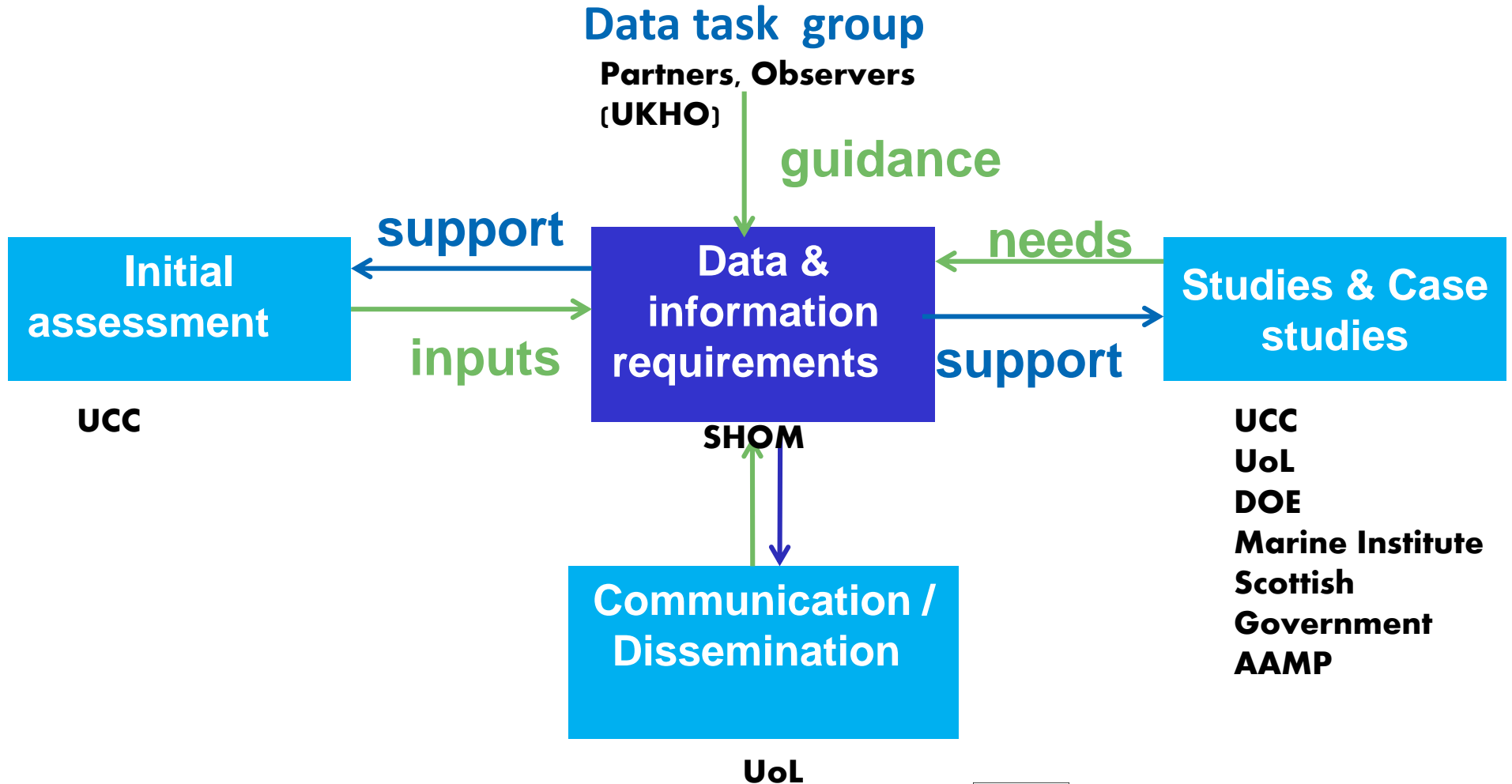
*Irish Sea, 2 methodologies*

#3 : transboundary plan (SG)

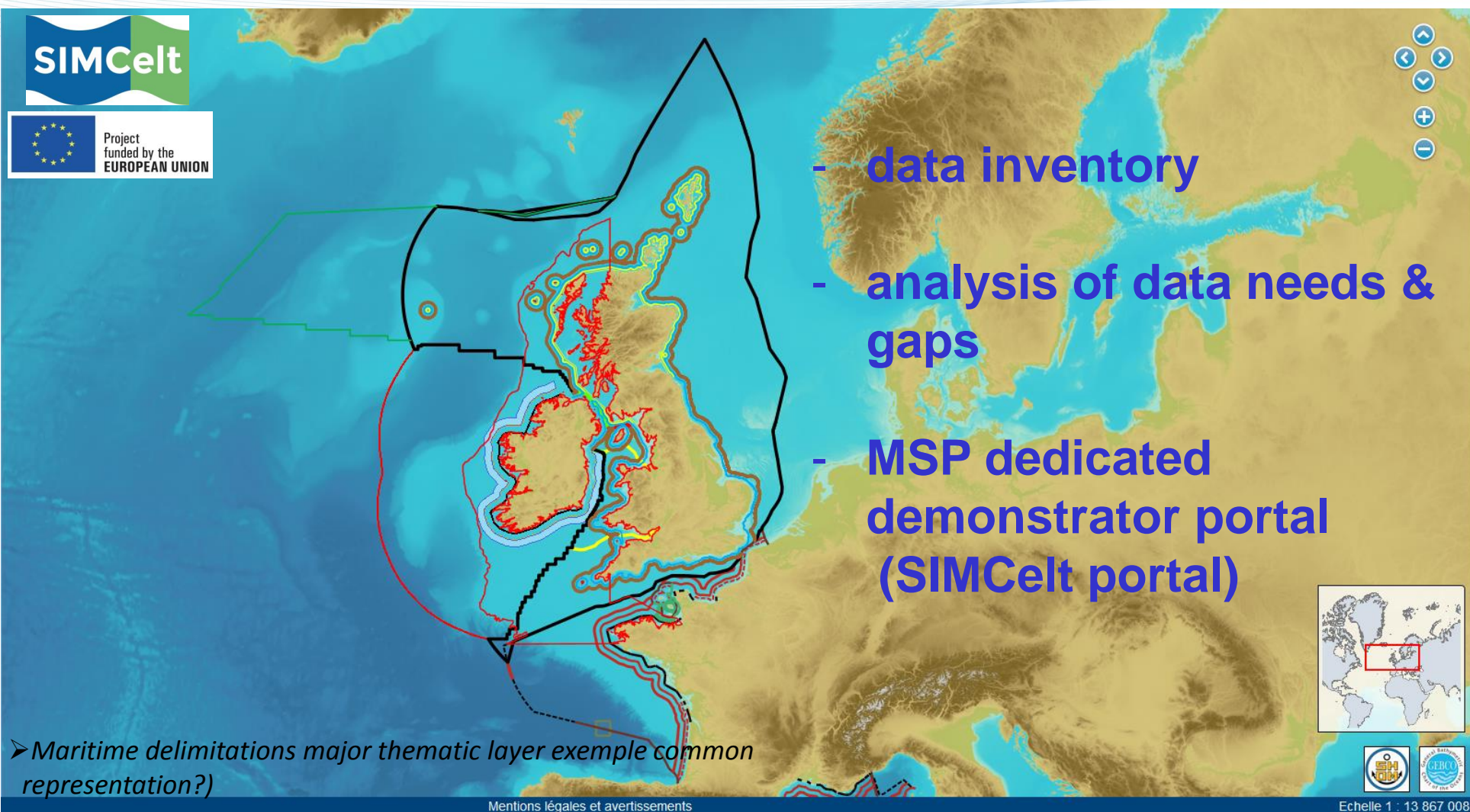
#4 : ecosystem services (DOE)



## Collaborative approach



# SIMCelt data&information requirements



➤ Maritime delimitations major thematic layer exemple common representation?)

Mentions légales et avertissements

Echelle 1 : 13 867 008

# Maritime spatial planning

## SIMCelt



Contact SHOM : Dominique Carval

[dominique.carval@shom.fr](mailto:dominique.carval@shom.fr)