



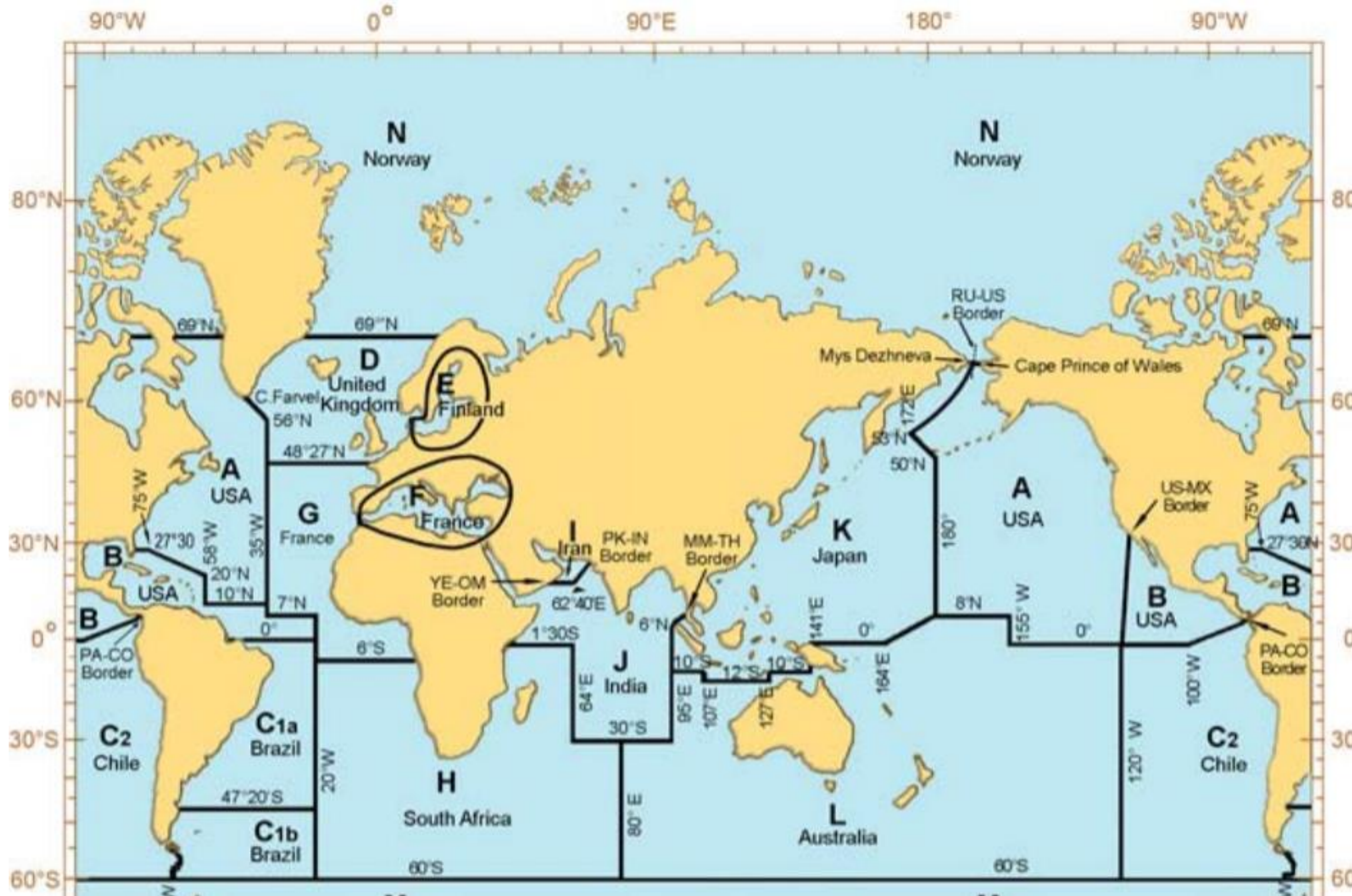
TRAFICOM
Finnish Transport and Communications Agency

NCWG5-06.4A



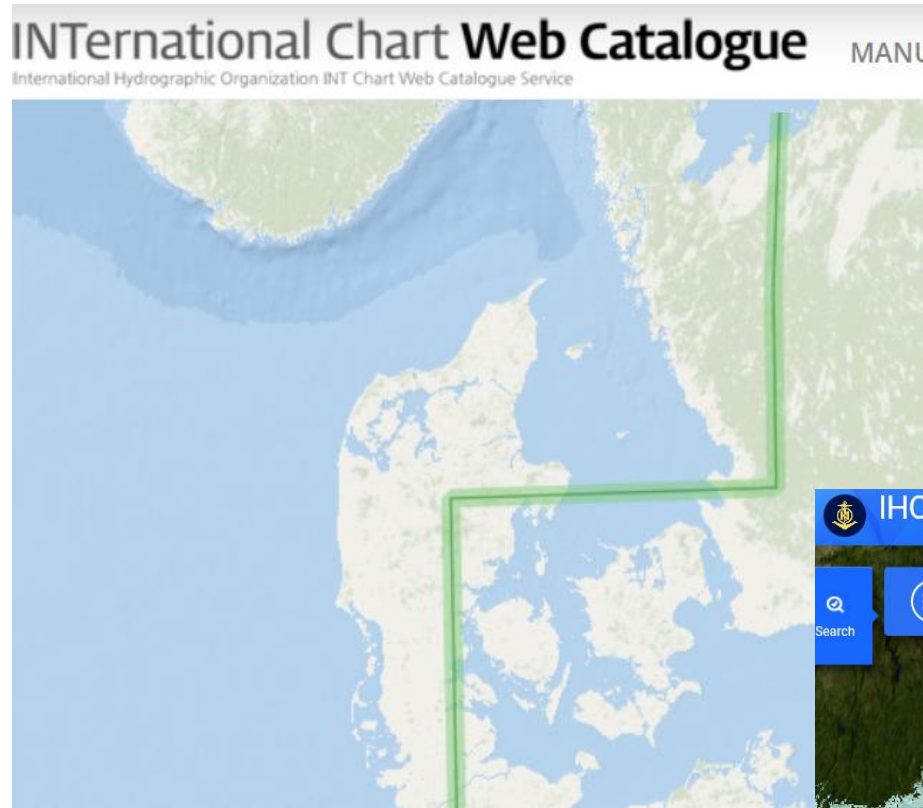
**Proposal to update limit between Charting Region D and
Charting Region E to S-4, A-204.8**

S-4 (A-204.8)

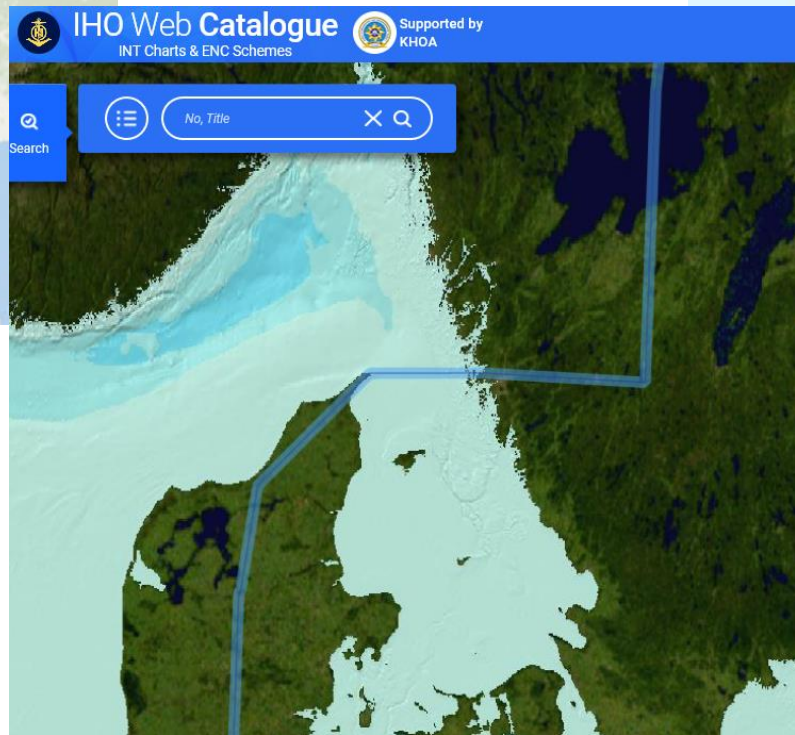


Limit between charting Region D and E- status today

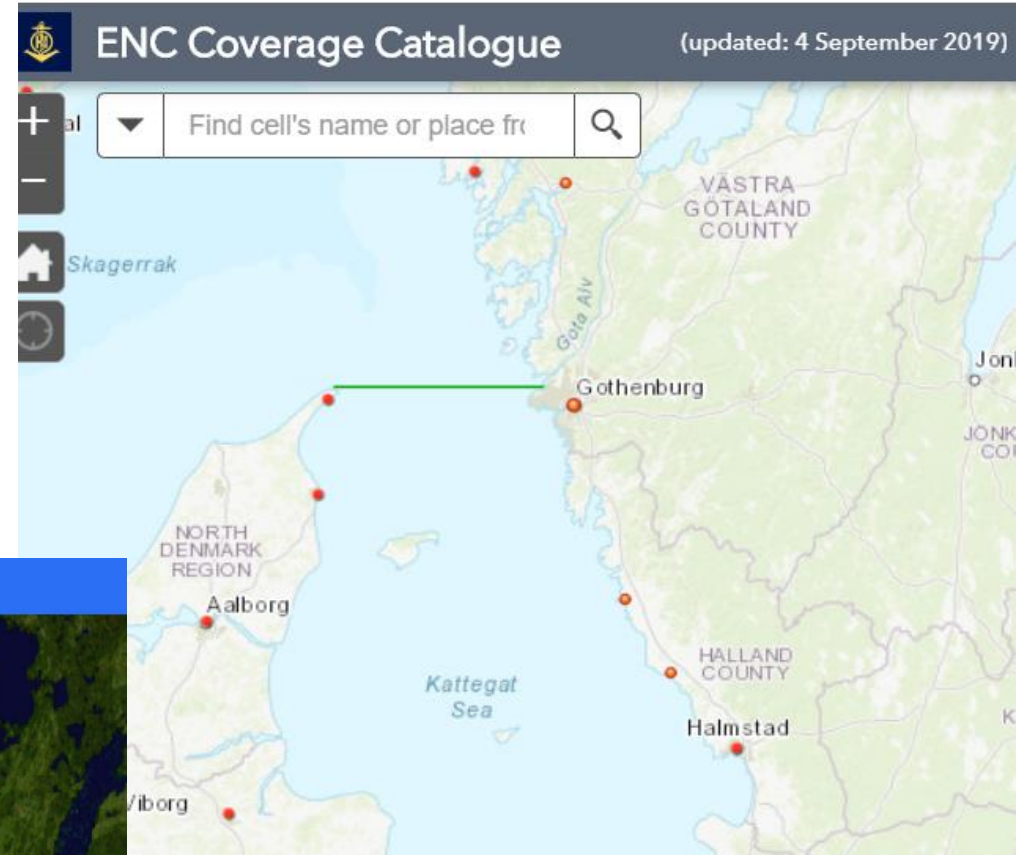
S-11 Web Chart Catalogue



INToGIS project II



IHO ENC Catalogue



Limit between charting Region D and E- status today

INT charts (approach, harbour) **Region E**

INT charts (approach, harbour) **Region D**

The screenshot shows the IHO Web Catalogue interface with search filters for Region E. The filters are as follows:

- INT Charts:** 0 selected, ENC's 0 selected.
- Chart Scale:** All selected. Buttons: Overview, General, Coastal, Approach (selected), Harbour (selected), Berthing.
- Region:** All selected. Buttons: A, B, C1, C2, D, E (selected), F, G, H, I, J, K, L, M, N, 10M.
- Status:** All selected. Buttons: Schemed, Produced.
- Producer:** All selected. Buttons: Member States, Other States, Others.
- Prod. Nation:** Dropdown menu.
- Pub. Year:** Dropdown menu.

Buttons at the bottom: Search, Reset.

The screenshot shows the IHO Web Catalogue interface with search filters for Region D. The filters are as follows:

- INT Charts:** 0 selected, ENC's 0 selected.
- Chart Scale:** All selected. Buttons: Overview, General, Coastal, Approach (selected), Harbour (selected), Berthing.
- Region:** All selected. Buttons: A, B, C1, C2, D (selected), E, F, G, H, I, J, K, L, M, N, 10M.
- Status:** All selected. Buttons: Schemed, Produced.
- Producer:** All selected. Buttons: Member States, Other States, Others.
- Prod. Nation:** Dropdown menu.
- Pub. Year:** Dropdown menu.

Buttons at the bottom: Search, Reset.

Refined limit between Charting Region D and Charting Region E



Questions?