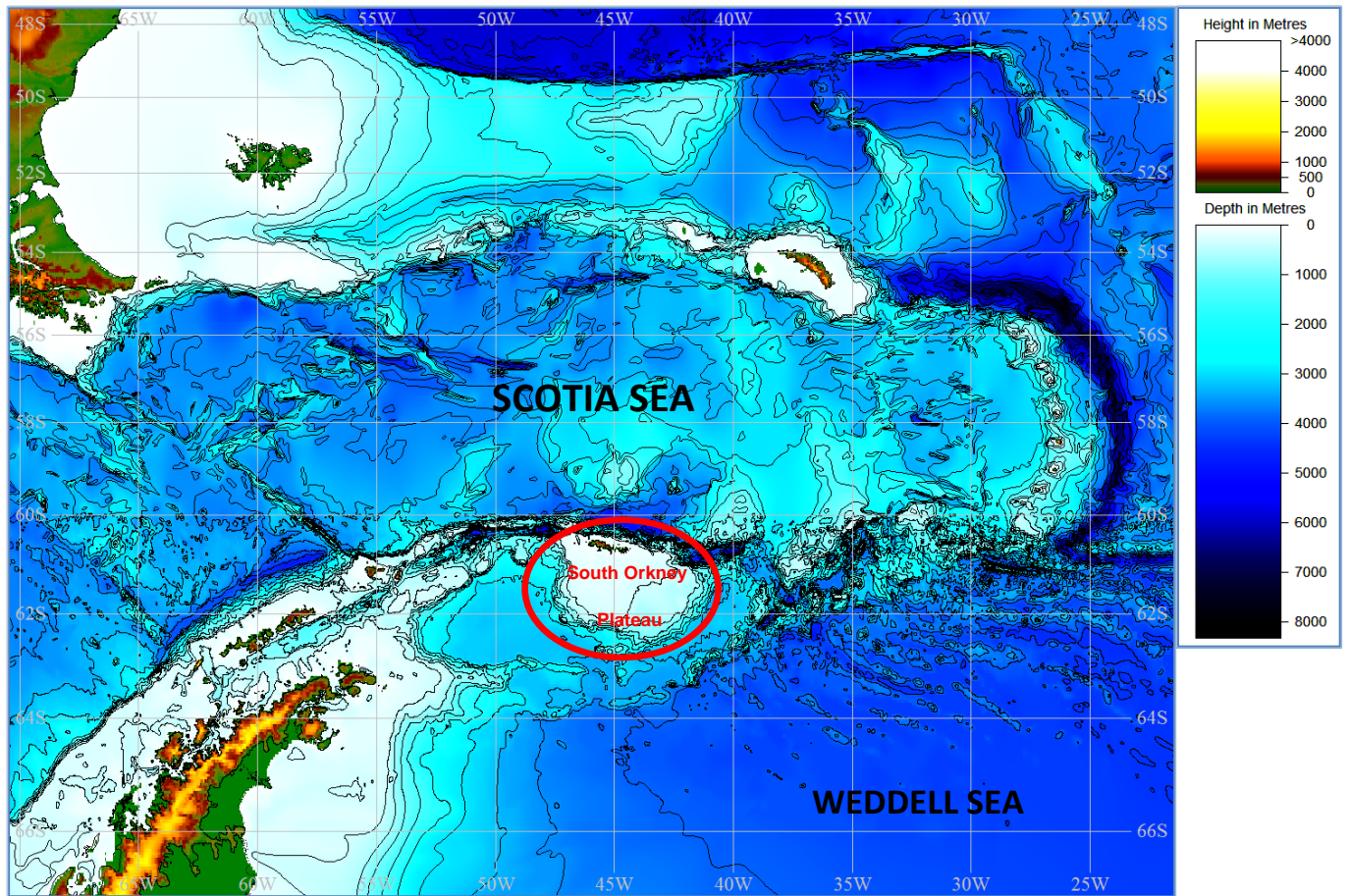
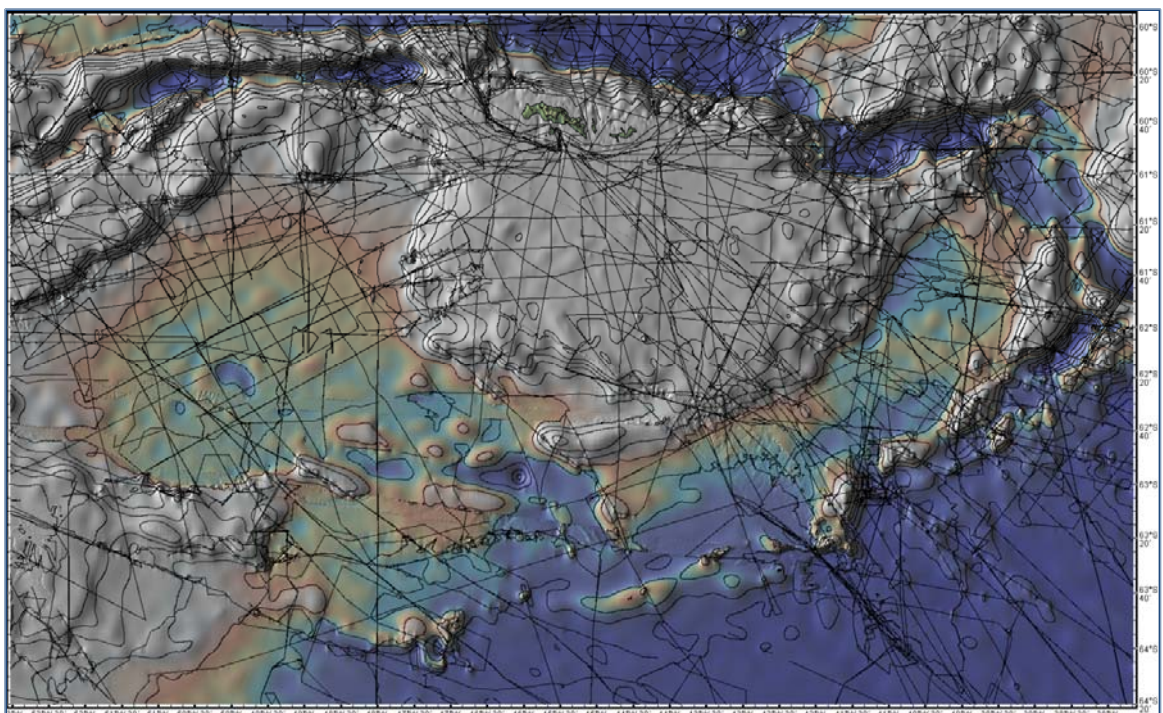


Annex 1 to South Orkney Plateau name proposal

1. Location of South Orkney Plateau

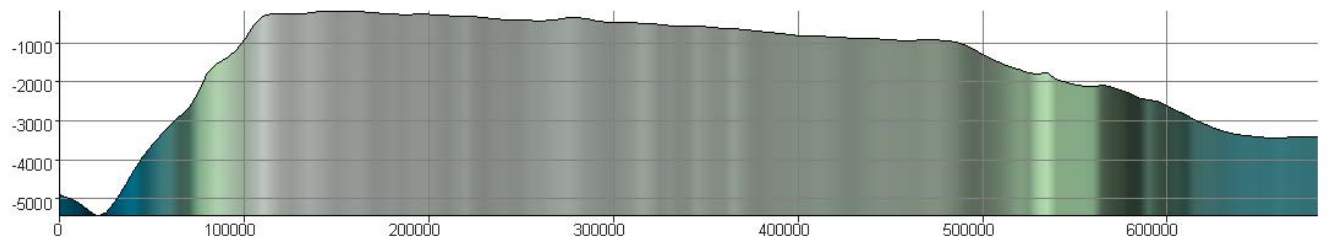



2. Map relief with contour and bathymetric track lines. Source: NGDC. Application: GeoMapApp 3.2.1

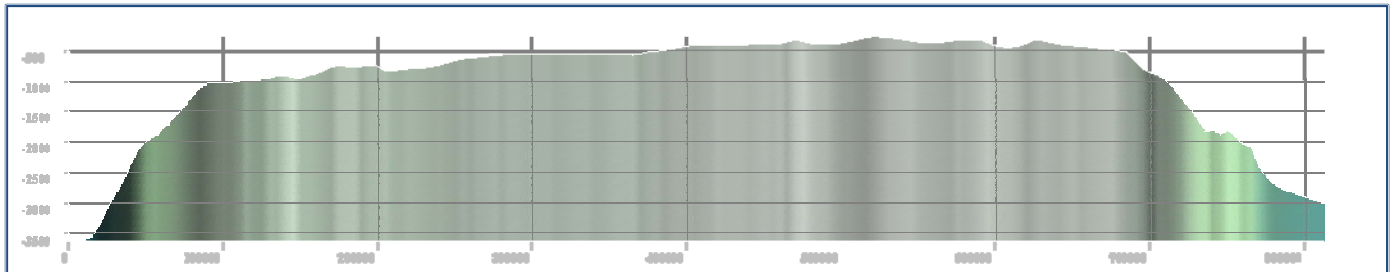


3. Bathymetric Profiles. Source GBCO DIGITAL ATLAS 08. Application: Fledermaus 6.

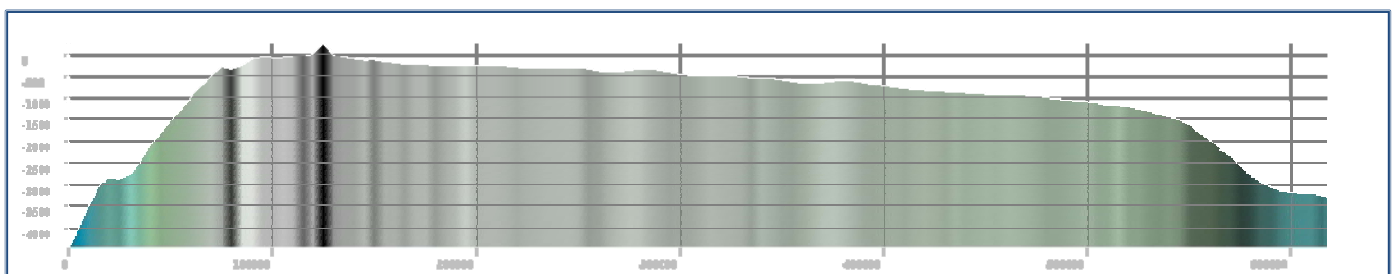
N-S Profile:



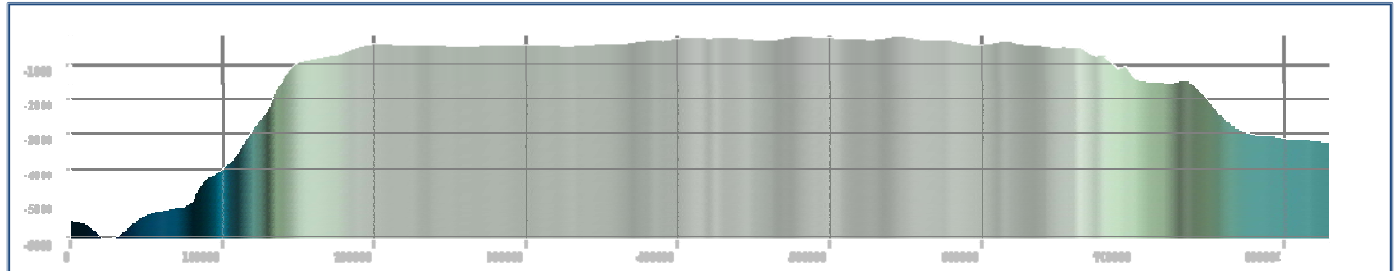
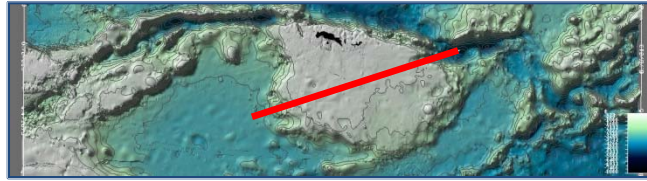
E-W Profile:



NW-SE Profile:

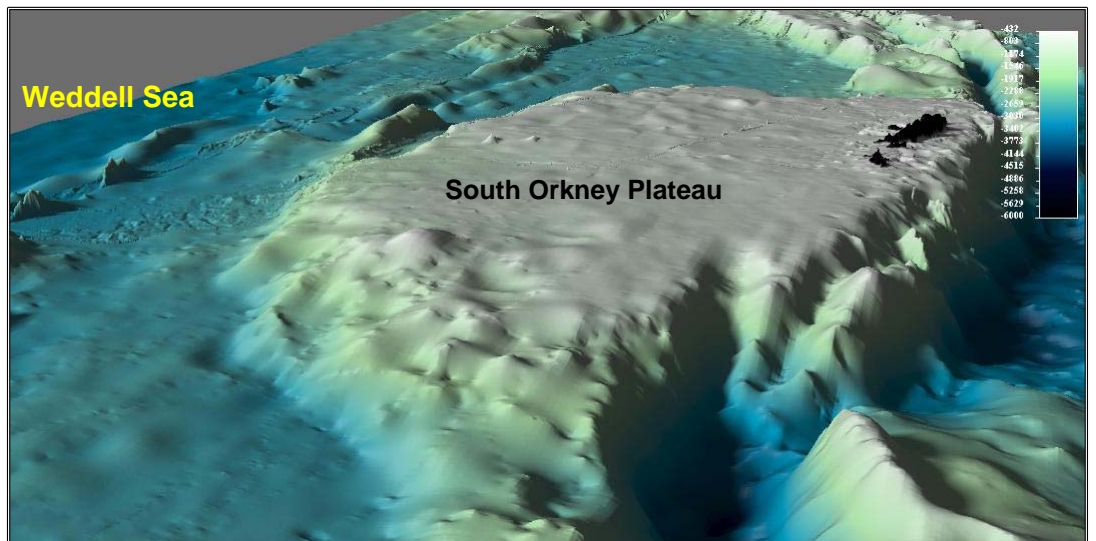


NE-SW Profile



4. 3D Views.

View from NE



View from SW

