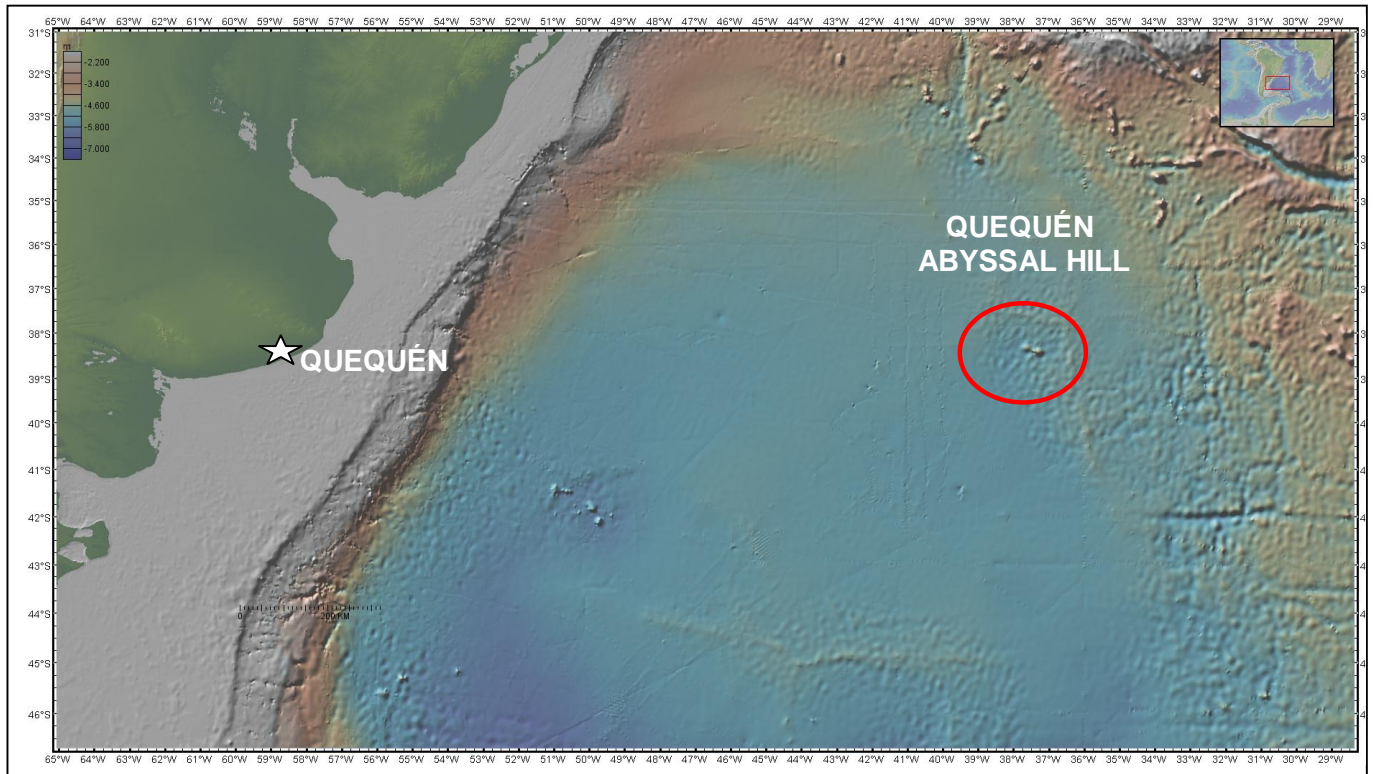


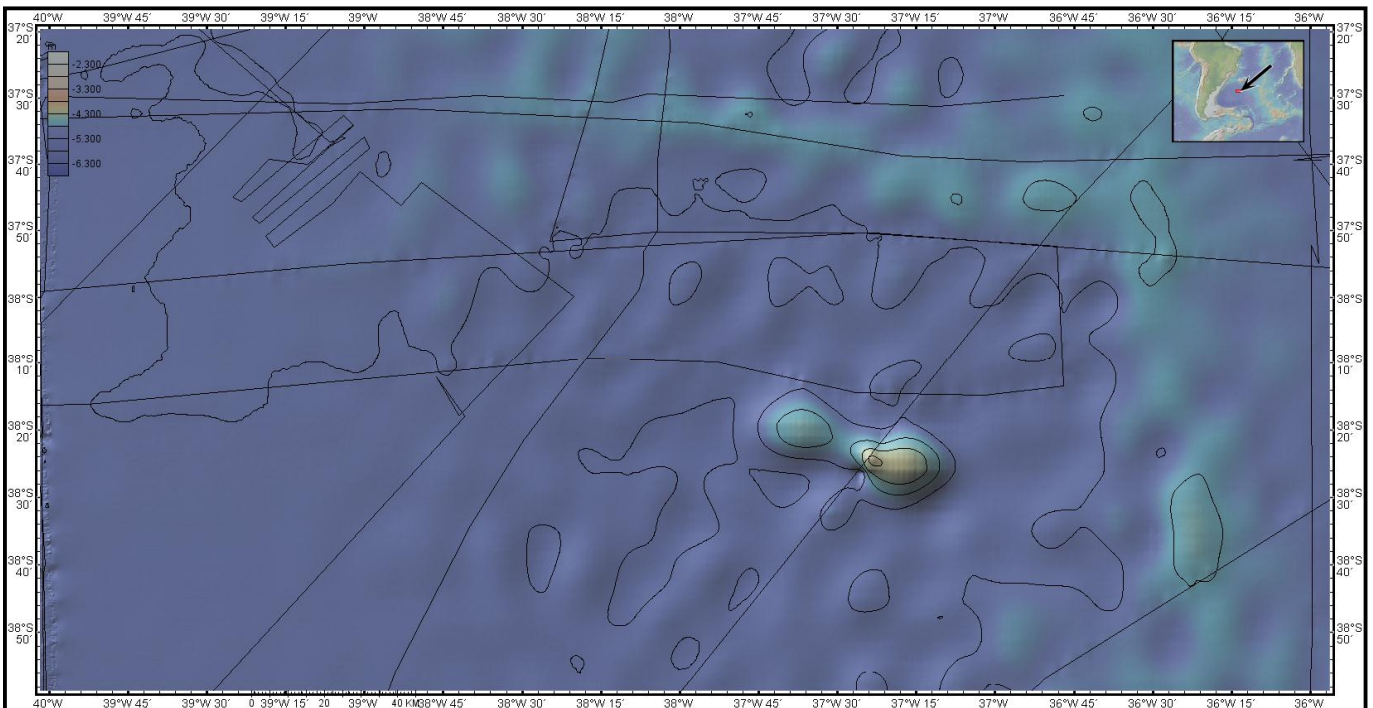
# ANNEX TO QUEQUÉN ABYSSAL HILL.

Credits: <http://www.geomapapp.org>, Ryan, W. B. F., et al. (2009), Global Multi-Resolution Topography synthesis, *Geochem. Geophys. Geosyst.*, 10, Q03014, doi:10.1029/2008GC002332

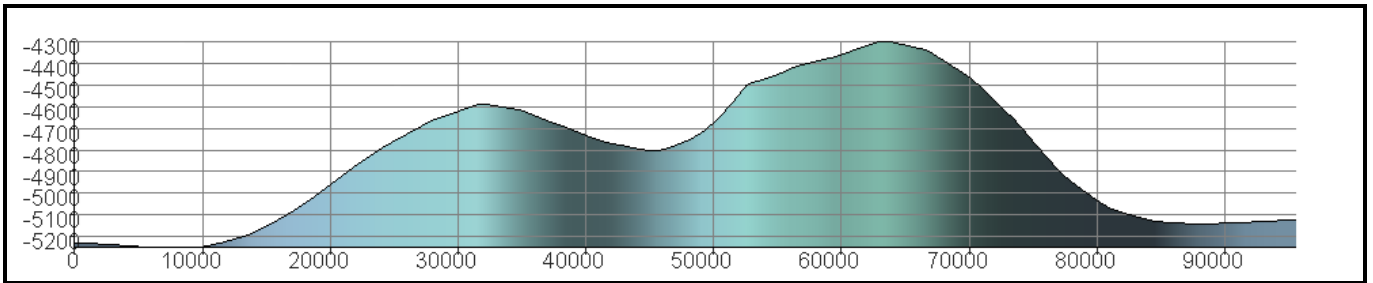

## 1. Location map:



## 2. Bathymetric map: contour lines every 250 m.



3. Bathymetric profile.



4. 3D views:

