

# A.R.A. SAN JUAN CANYON CROSS PROFILES



REPÚBLICA ARGENTINA



SERVICIO DE HIDROGRAFÍA NAVAL

## MAP INFORMATION

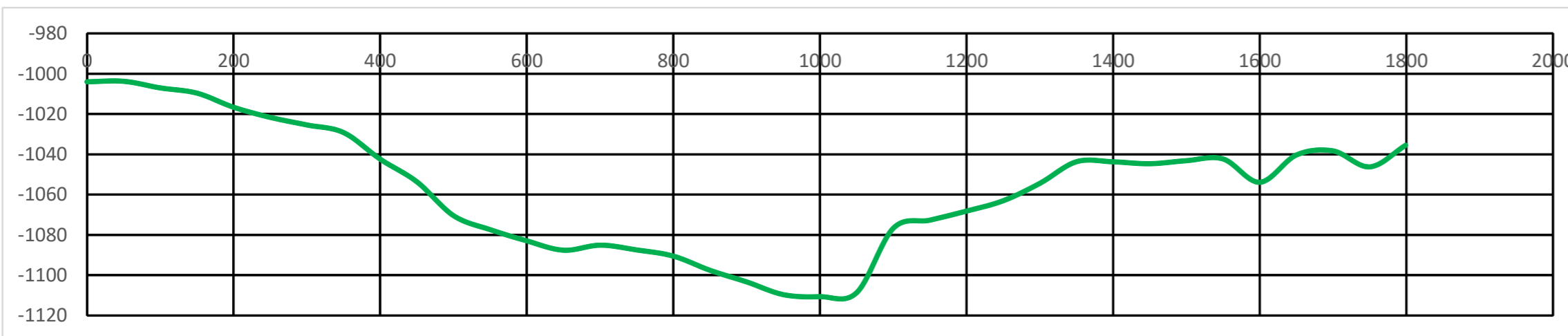
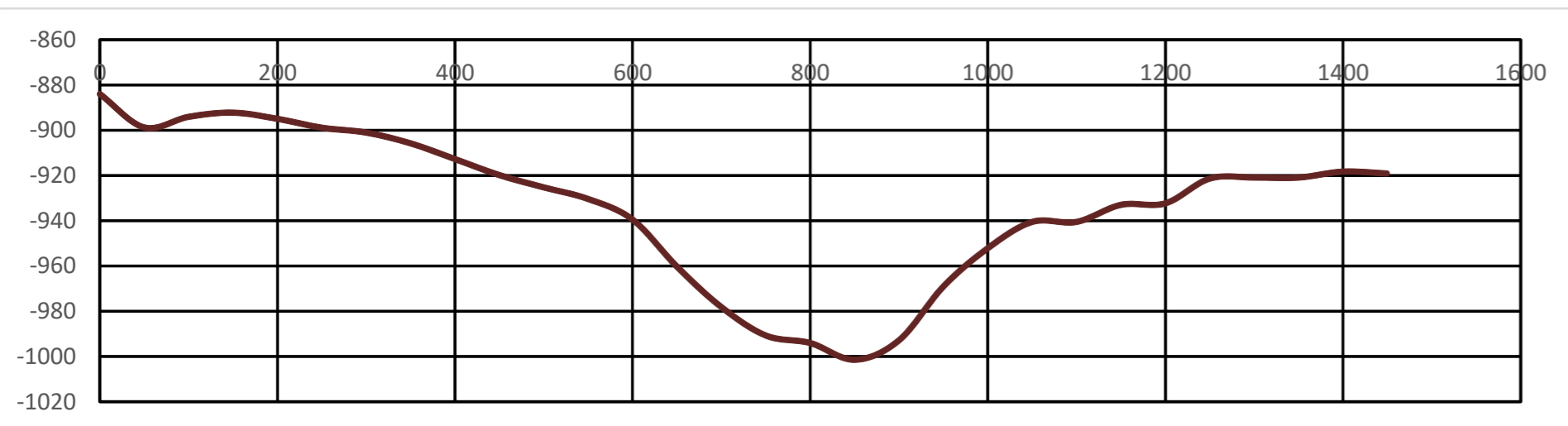
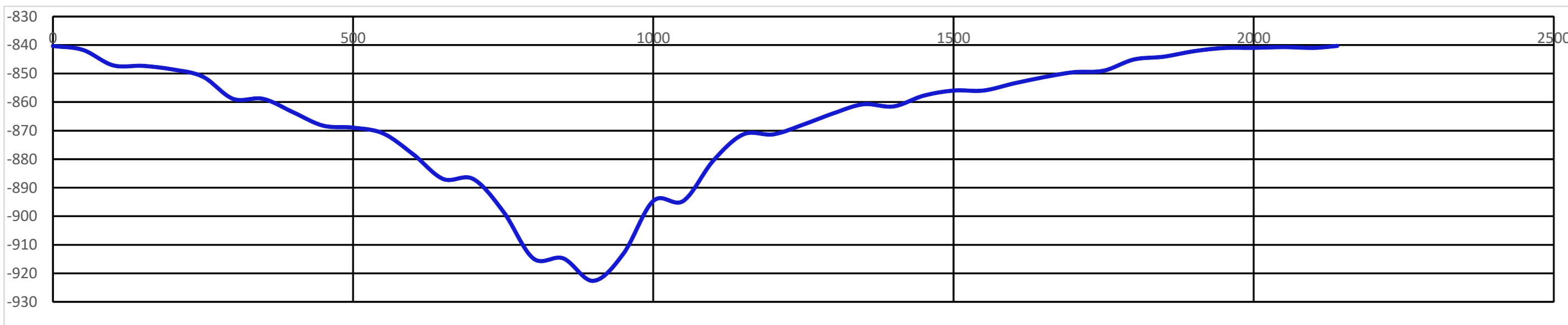
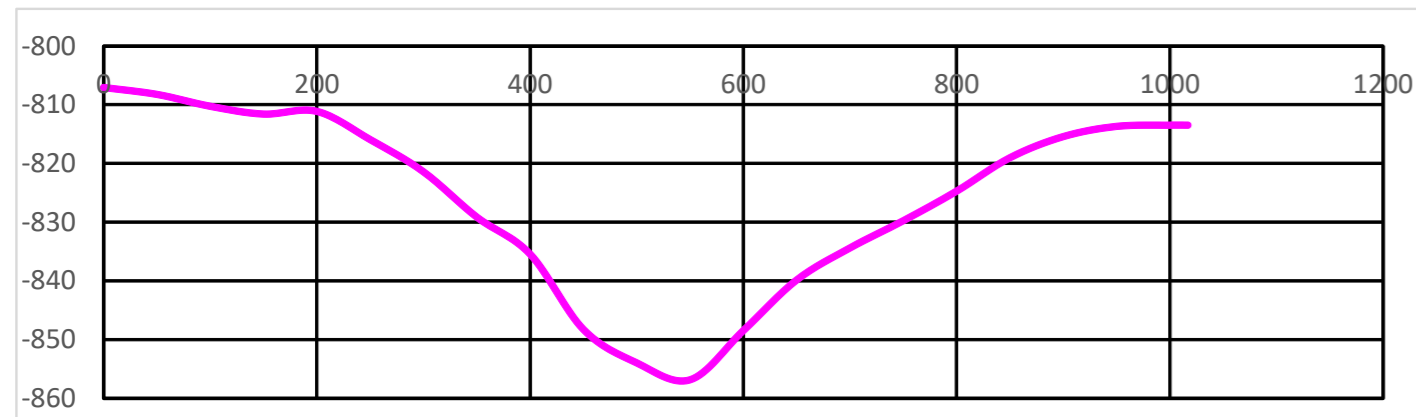
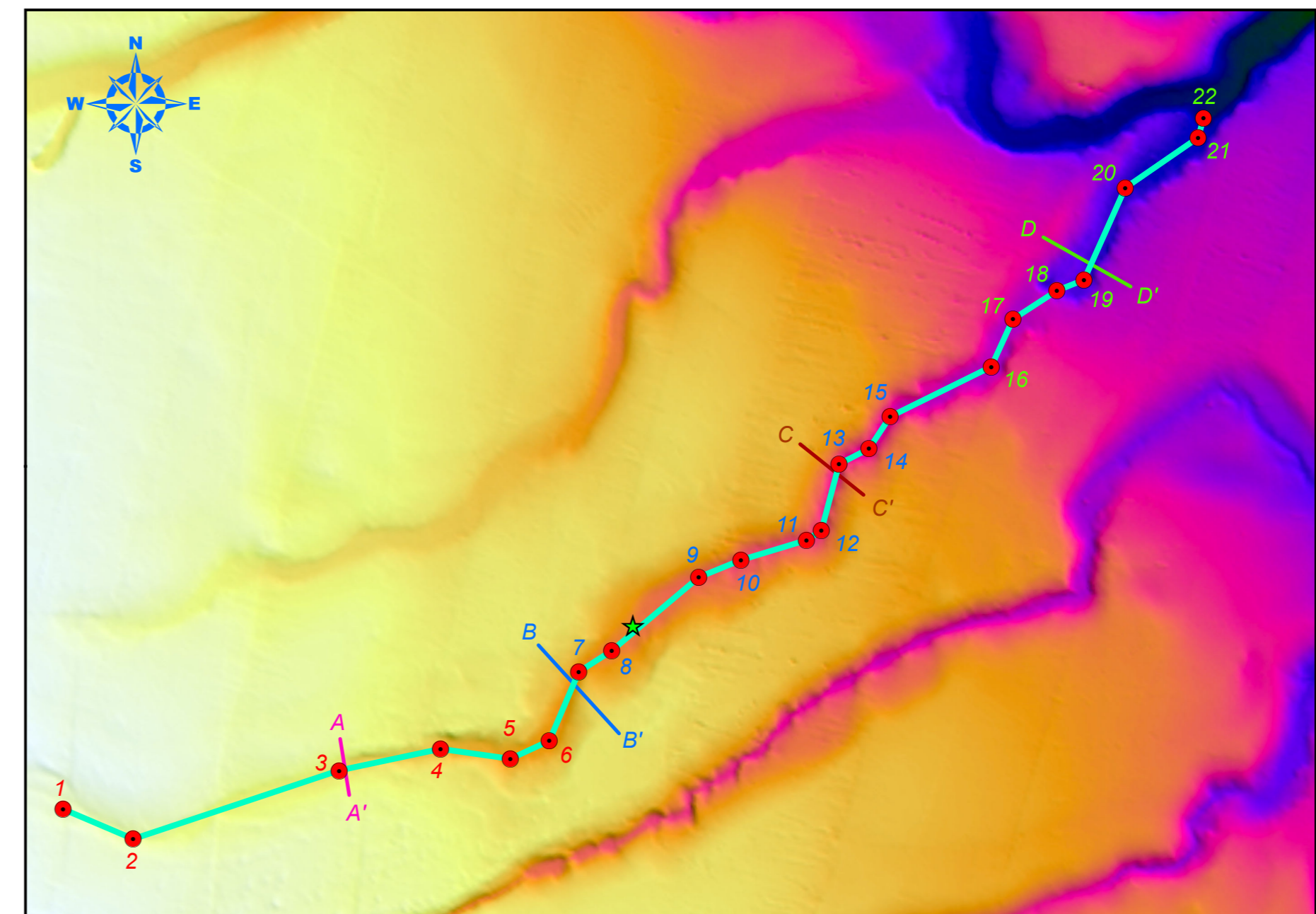
### LEGEND

- Coordinate Indicator
- A.R.A. San Juan Canyon
- Profile 1
- Profile 2
- Profile 3
- Profile 4

### COORDINATES

Point	Lat.	Long.
1	-45 58.763	-59 54.273
2	-45 59.051	-59 53.297
3	-45 58.39	-59 50.458
4	-45 58.262	-59 49.543
5	-45 58.182	-59 49.042
6	-45 58.278	-59 48.078
7	-45 58.103	-59 47.539
8	-45 57.437	-59 47.132
9	-45 57.235	-59 46.677
10	-45 56.527	-59 45.472
11	-45 56.358	-59 44.887
12	-45 56.165	-59 43.981
13	-45 56.07	-59 43.775
14	-45 55.431	-59 43.531
15	-45 55.282	-59 43.119
16	-45 54.625	-59 41.83
17	-45 54.493	-59 41.425
18	-45 53.759	-59 40.517
19	-45 53.653	-59 40.137
20	-45 52.765	-59 39.572
21	-45 52.277	-59 38.561
22	-45 52.089	-59 38.485

## LOCATION



PROFILES INFO		
	Start Location	End Location
Profile 1	059-50-26.192W 45-58-05.017S	059-50-18.586W 45-58-37.518S
Profile 2	059-47-41.292W 45-57-10.925S	059-46-34.363W 45-58-02.102S
Profile 3	059-44-04.015W 45-55-14.478S	059-43-11.433W 45-55-43.737S
Profile 4	059-40-42.240W 45-53-14.321S	059-39-29.576W 45-53-42.946S
Coordinate Projection	WGS 84 / UTM zone 21S	
Distance Unit	m	
Z-axis convention	up is positive	