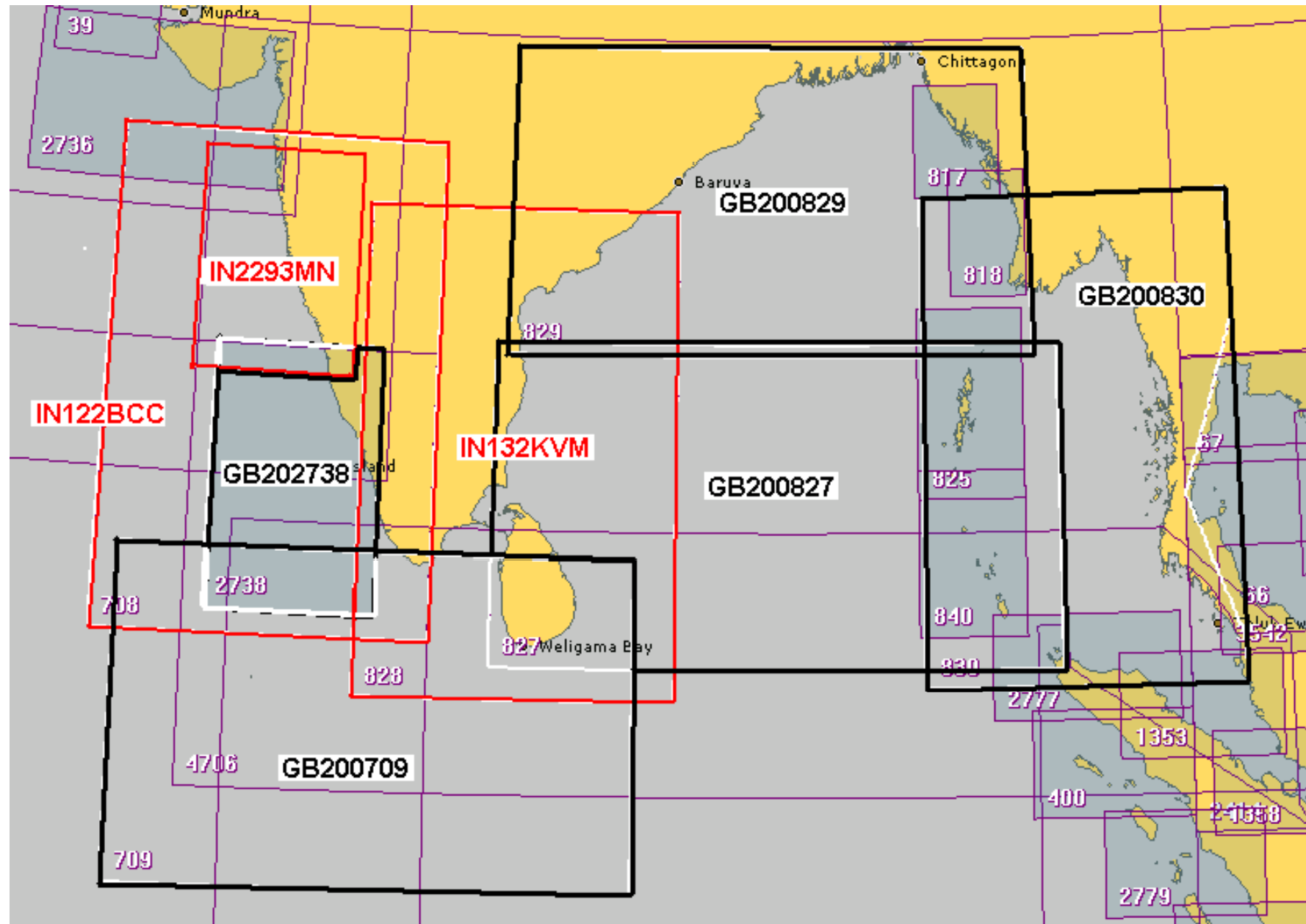
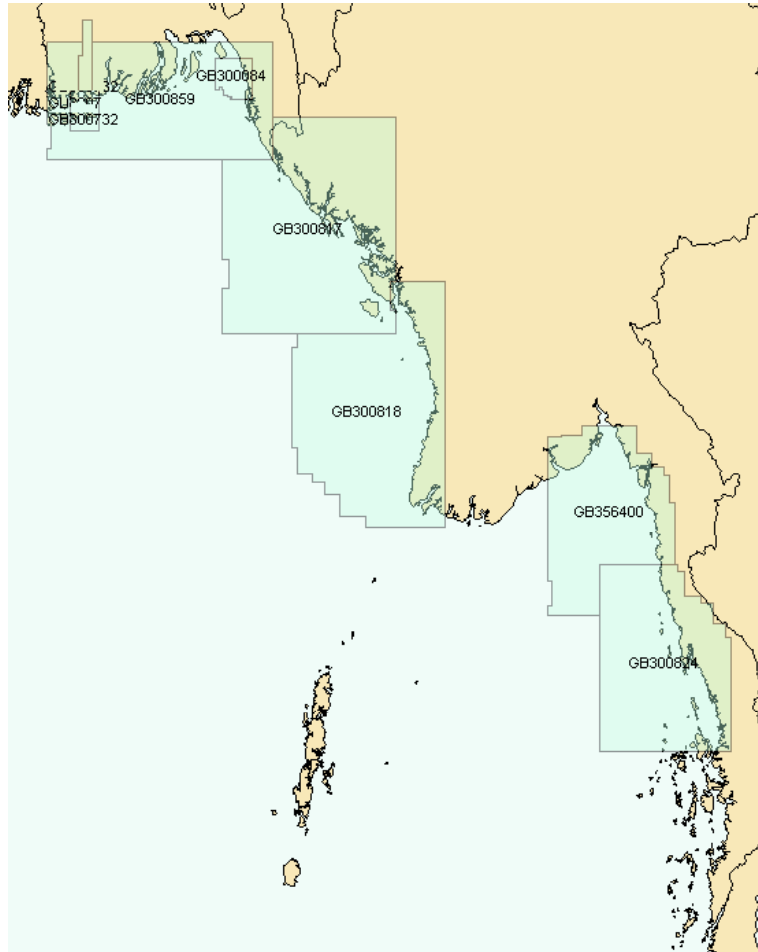




**Diagram 2. ENC COVERAGE – USAGE BAND 2 GENERAL**

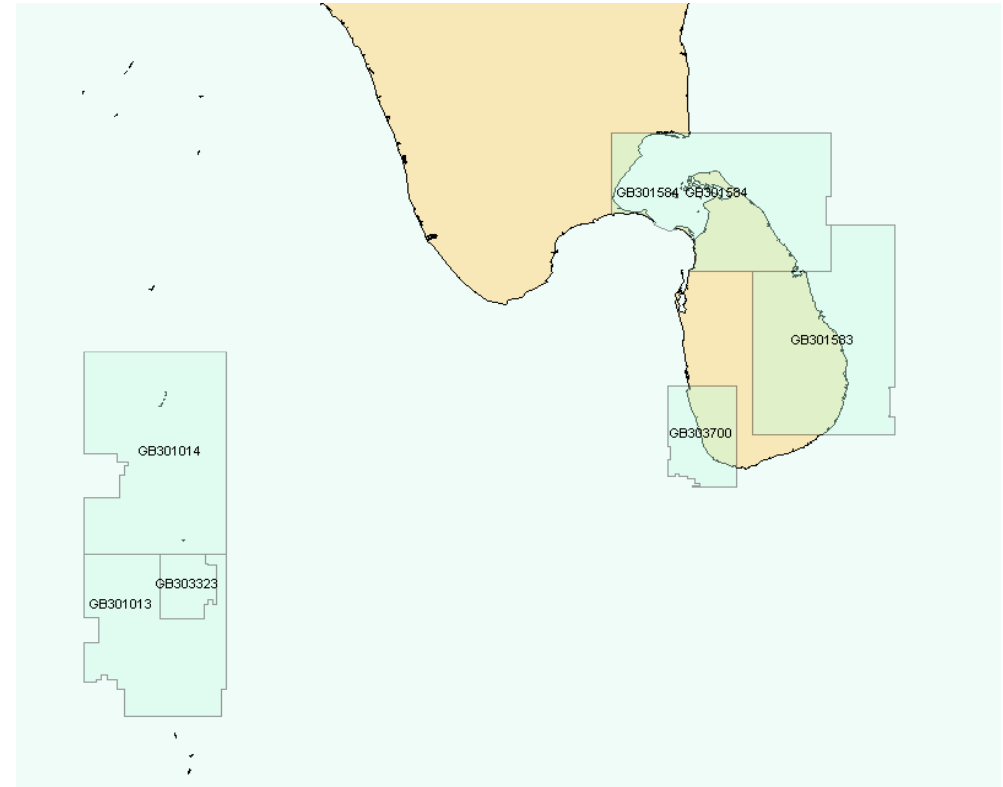


### Diagram 3. AVAILABLE AND PLANNED COVERAGE – USAGE BAND 3



#### **ENCs issued 2007 – Usage Band 3**

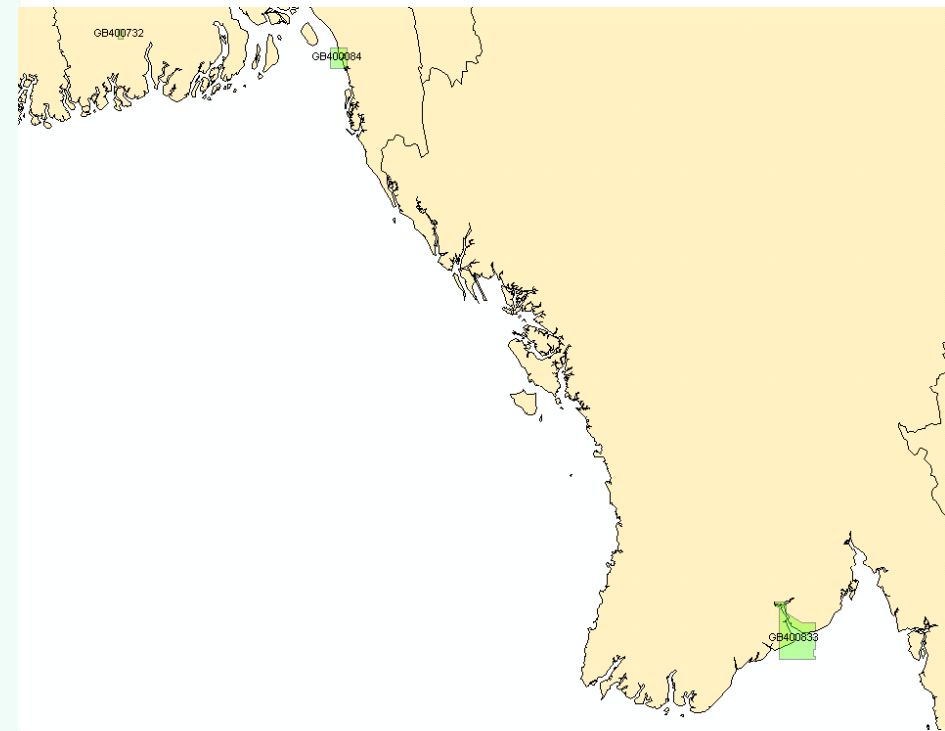
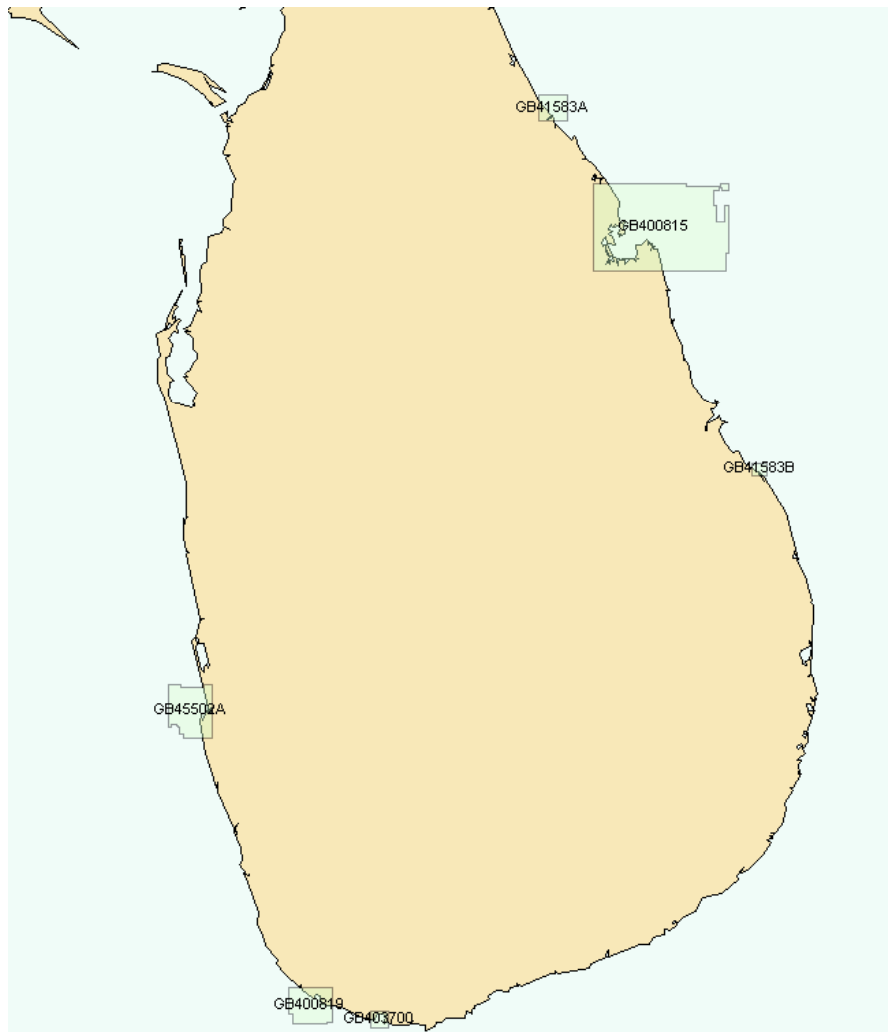
GB300824 Andaman Sea - Burma (Myanmar) - Heinze Islands to Mergui  
 GB300859 Raimangal River to Elephant Point  
 GB300817 Bay of Bengal – Bangladesh and Burma (Myanmar) – Shahpuri Point to Mun Aung Island  
 GB303700 Weligama to Colombo



#### **Planned ENCs – Usage Band 3**

GB300732 Approaches to Pussur River  
 GB300884 Bangladesh – Approaches to Chittagong  
 GB300818 Bay of Bengal – Bangladesh and Burma (Myanmar) – Mun Aung Island to Bassein River  
 GB356400 Bay of Bengal – Burma (Myanmar) - Rangoon River to Heinze Islands  
 GB301014 Indian Ocean - Maldives - South Maalhosmadulu Atoll to Ihavandhippolhu Atoll  
 GB301013 Malaku Atoll to Maalhosmadulu Atoll  
 GB303323 Male Atoll  
 GB301584 Trincomalee to Point Calimere  
 GB301583 Little Basses Reef to Pulmoddai Roads

## Diagram 4. APPROACHES NAVIGATIONAL PURPOSE



### **Planned ENCs – Usage Band 4**

GB403323 Male Atoll – Male Anchorage and approaches

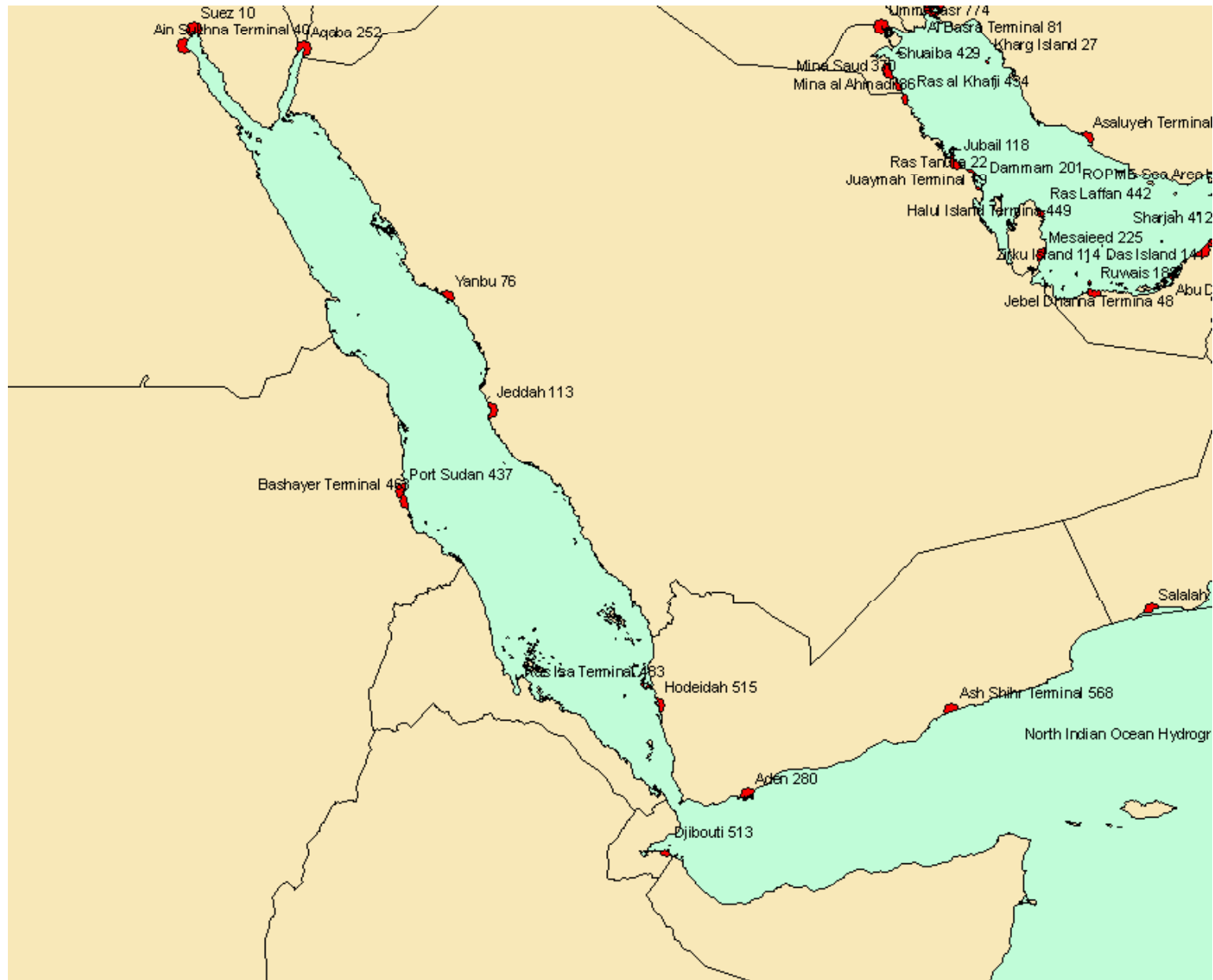
### **Planned ENCs – Usage Band 5**

GB54030A Red Sea Rabigh Industrial Port

GB500816 Sri Lanka Trincomalee Harbour

GB500819 Sri Lanka Galle Harbour

**Diagram 5. Top 800 Ports in NIOHC Region – by DWT (2006)**



**Diagram 6. Top 800 Ports in NIOHC Region – by DWT (2006)**

