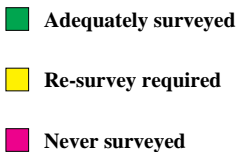
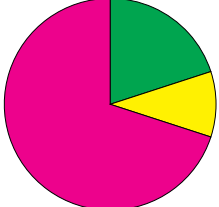
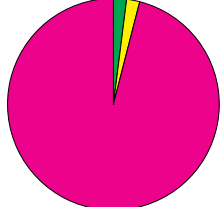

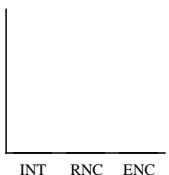
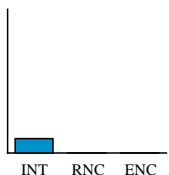
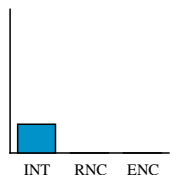


Hydrographic surveying

Survey coverage	Depth < 200m	Depth > 200m
Percentage which is adequately surveyed	20	2
Percentage which requires re-survey	10	2
Percentage which has never been systematically surveyed	70	96
Pie charts 		

Notes Priorities are:
a. Regional routes: coastal waters between Maputo and Palma.
b. Ports and Approaches: maintenance of programme of surveys of Maputo, Beira, Nacala, Pemba and Quelimane.

Nautical charting within the limits of the EEZ

Coverage of charts published	Offshore passage	Landfall and Coastal passage	Approaches and Ports
Percentage covered by INT charts meeting in M-4	0	10	20
Percentage covered by RNCs meeting S-61	0	0	0
Percentage covered by ENC's meeting S-57	0	0	0
Bar charts 			

Percentage of INT charts showing depth in meters	30
Percentage of INT charts referenced to a satellite datum	0
Data source	

Notes

Maritime Safety Information

Navigational information	Status	Notes
Local warnings	YES	
Coastal warnings	YES	Promulgated by NAVAREA VII
NAVAREA warnings	YES	Promulgated by NAVAREA VIII
Information on ports and harbours	YES	Passed to UK (UKHO)

GMDSS implementation	Status	Notes
Master plan	YES	
A1 area	YES	
A2 area	YES	
A3 area	NO	
NAVTEX	NO	Coastal warnings broadcast by SafetyNet
Safety NET	YES	NAVAREA VII messages