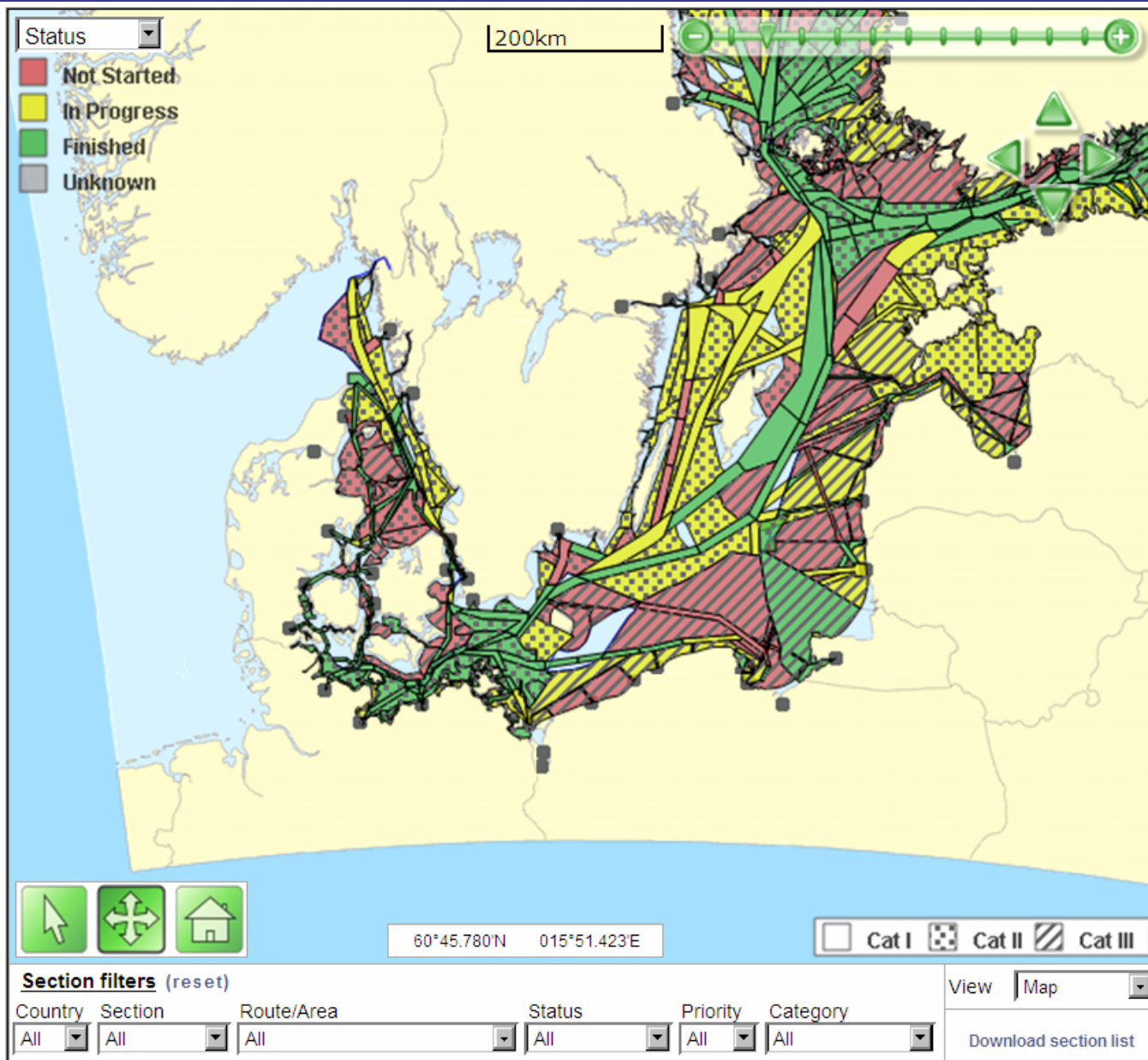


Marine Spatial Data Infrastructure (MSDI) Examples

Tim Sewell (UK)

BSHC



Helsinki
Commission

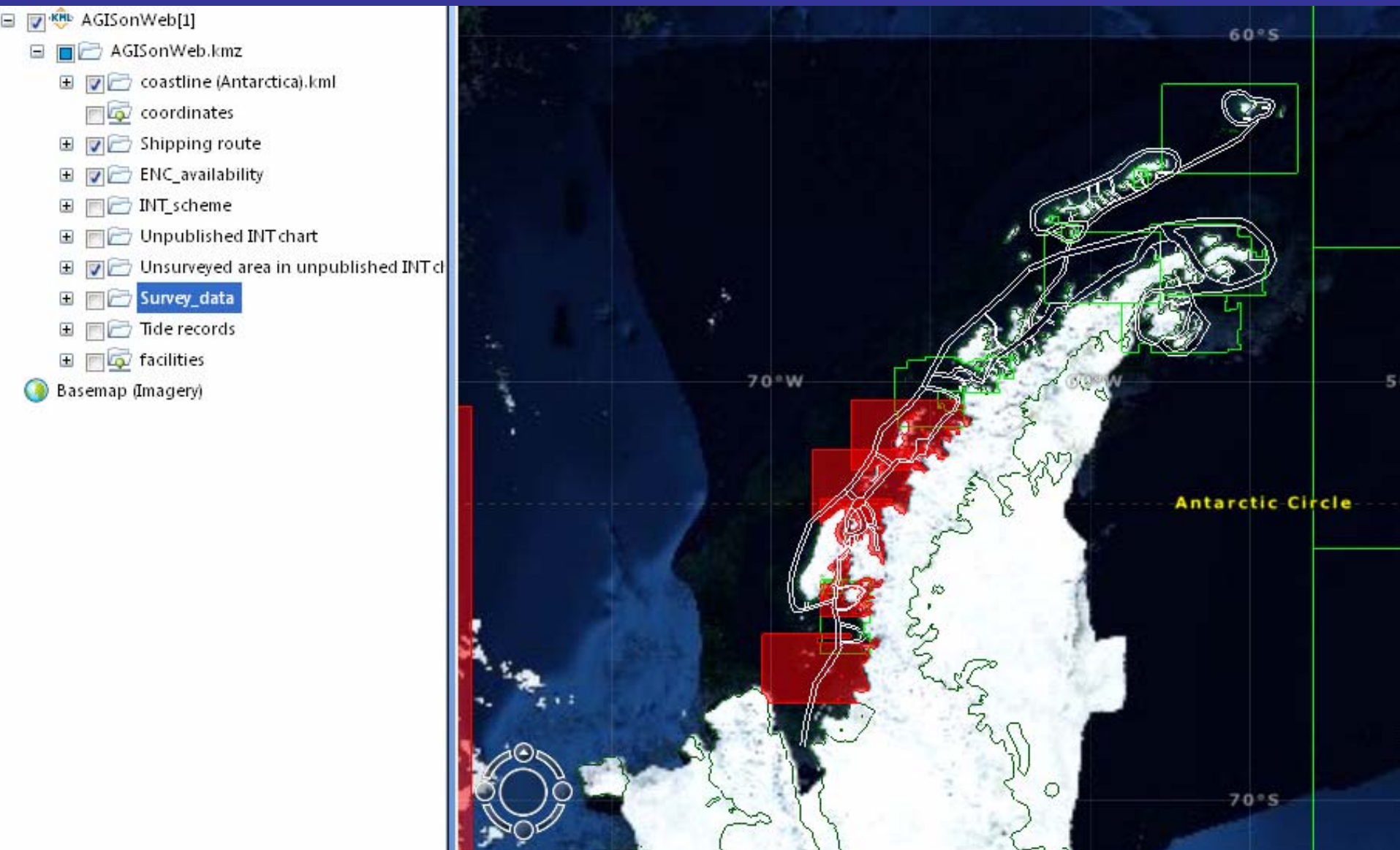
Welcome to the Public Site of
the HELCOM Hydrographic
Re-Survey-plan.

*Performed and monitored by the
memberstates of The Baltic Sea
Hydrographic Commission in
accordance with the Copenhagen
Declaration decided in 2001 and the
Moscow Helcom declaration 2010.*

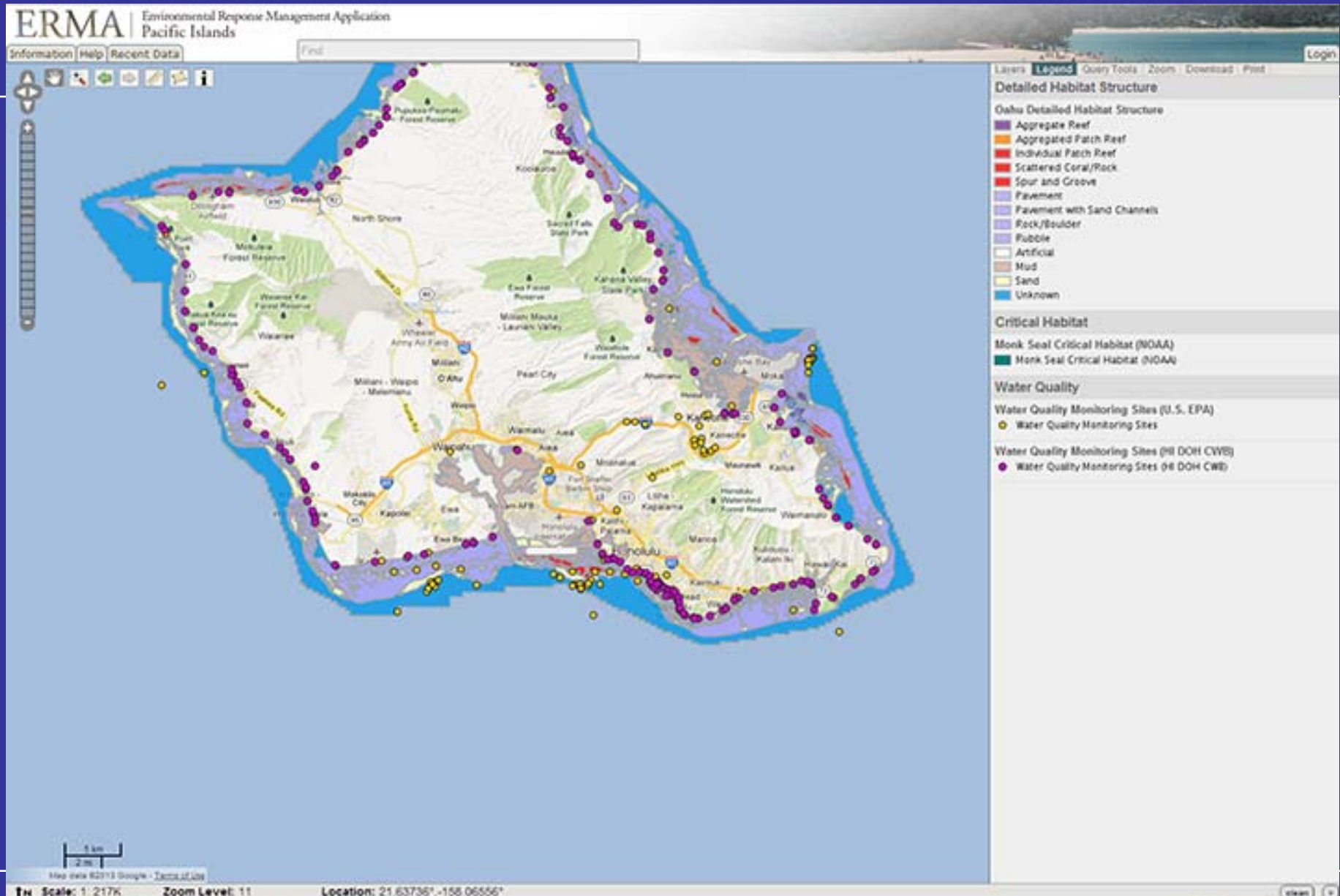
Duplication of information presented on these pages
is not allowed unless permission is obtained from
the respective national authority.

This website is developed and managed by The
Swedish Maritime Administration by order of the
The Baltic Sea Hydrographic Commission. For more
information please contact us at
<http://www.sjofartsverket.se>.

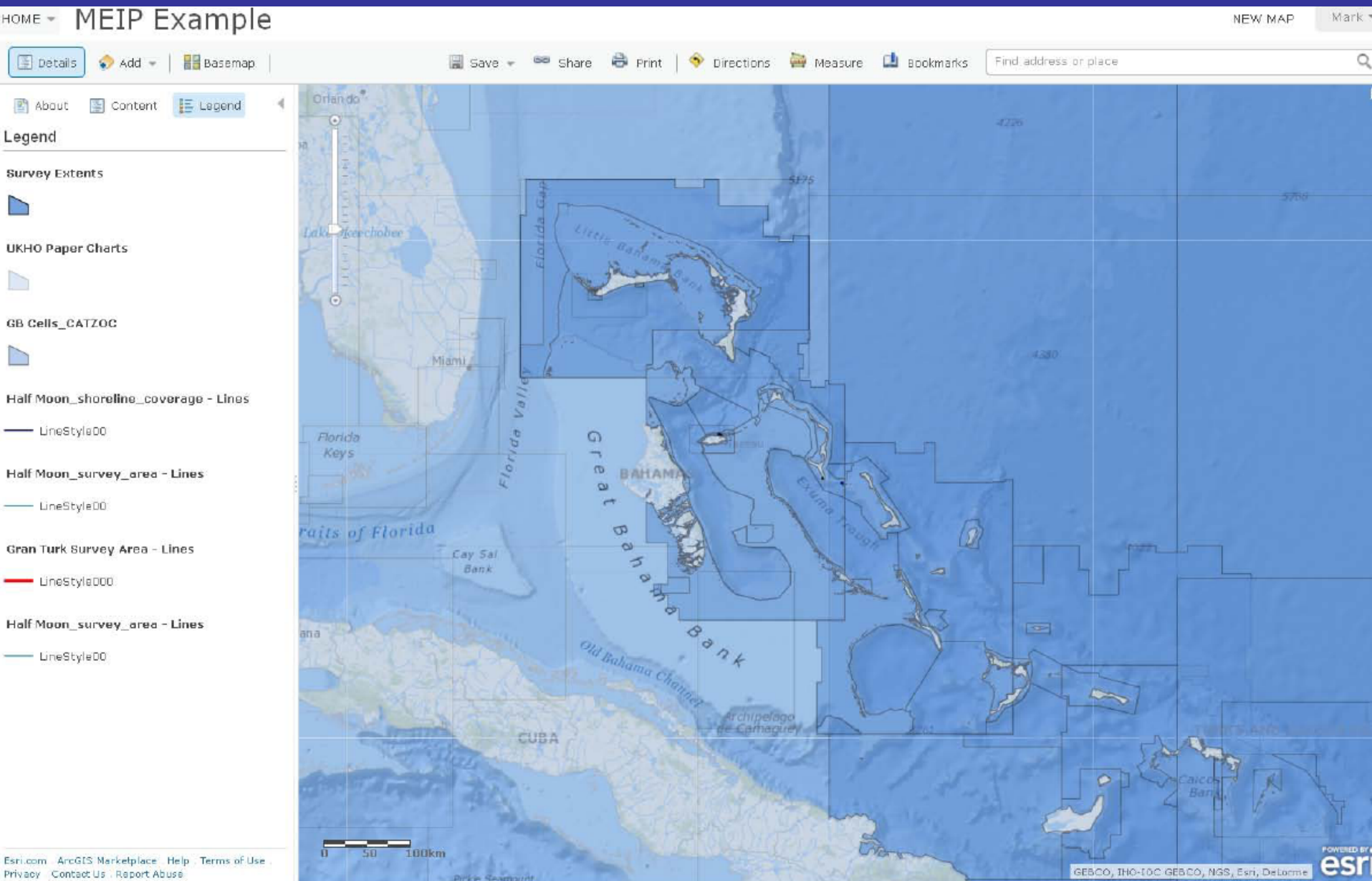
HCA



Pacific Islands ERMA



MEIP



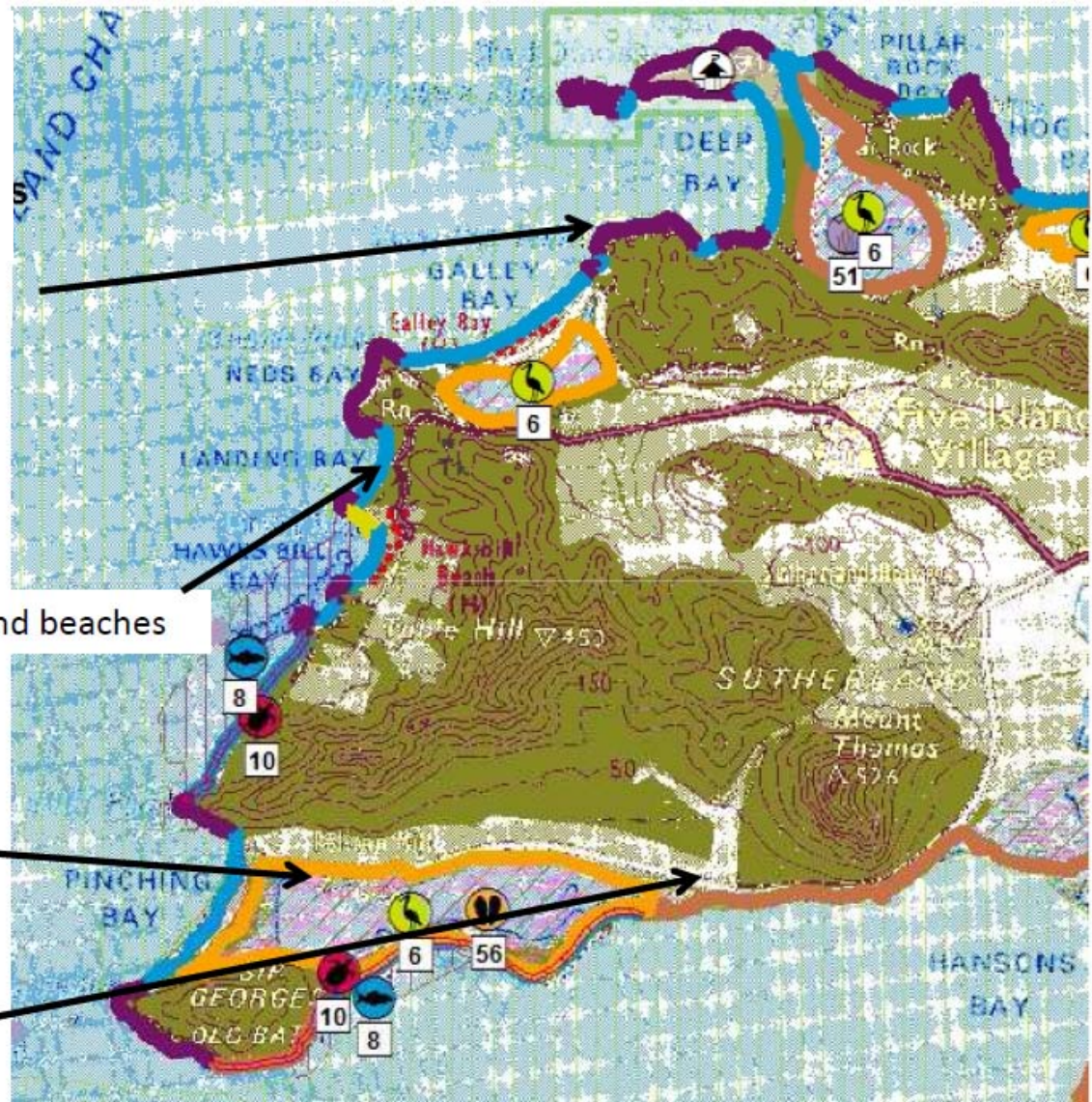
Environmental Sensitivity Index (REMPEITC)

Wave cut rocky platforms

Fine to medium-grained sand beaches

Sheltered tidal flats

Mangroves



Irish Sea

- Land use
- Tourism
- Oil & Gas
- Mariculture
- Coastal Defence
- Ports & Navigation
- Military Activities
- Culture
- Conservation
- Dredging & Disposal
- Submarine Cables
- Fishing
- Renewable Energy
- Marine Recreation
- Mineral Extraction

